OUTSIDE
D-G
VOL. 3
1923

Assessors Map Book

of

SACRAMENTO COUNTY

(Outside City Limits)

Accompanying Assessors Roll

for

1923

I hereby certify that the following is a true and correct Map of the lands embraced within the boundaries of SACRAMENTO COUNTY (Outside City Limits) exclusive of Sacramento City as drawn and compiled by me from official data and surveys of record.

Sacramento March 1st 1923.

.....
County Surveyor.

DAVIS

LOCATED IN SEC 15 T 8 N R 5 E.

Scale 4 chains = 1 inch.

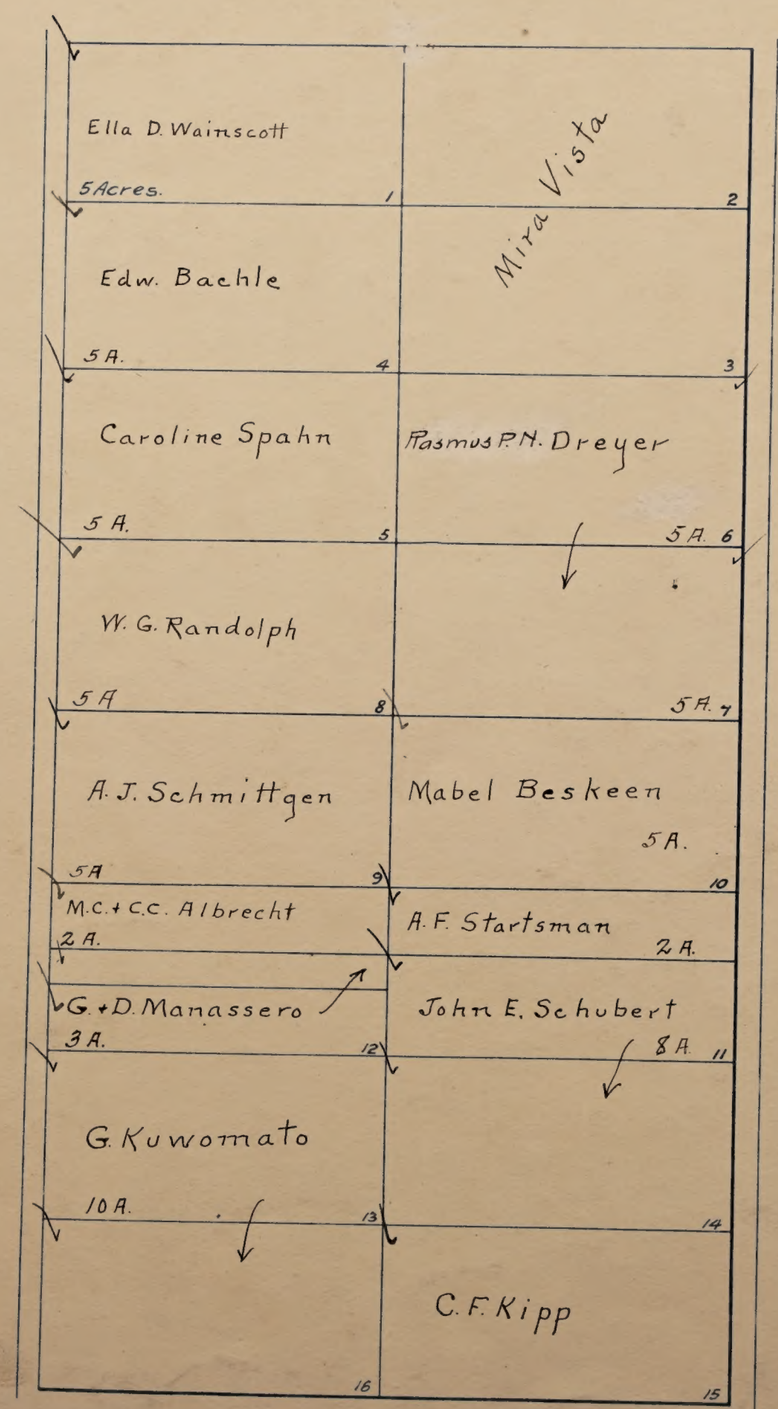

ELIZABETH DAVIS EST.

Located in

Sec. 13 T.6 N R 6 E.

Scale : 1 in = 400 ft

Davis S.D.



DEL PASO HEIGHTS

LOCATED IN

Section 12 Rancho Del Paso

Scale: 1 inch 100 feet.

Blanks to C. M. Goethe

Del Paso H'ts. S.D.

DEL PASO HEIGHTS

LOCATED IN

Section 12 Rancho Del Paso

Scale: 1 inch = 100 feet.

Blanks to C. M. Goethe

DEL Paso Heights S.D.

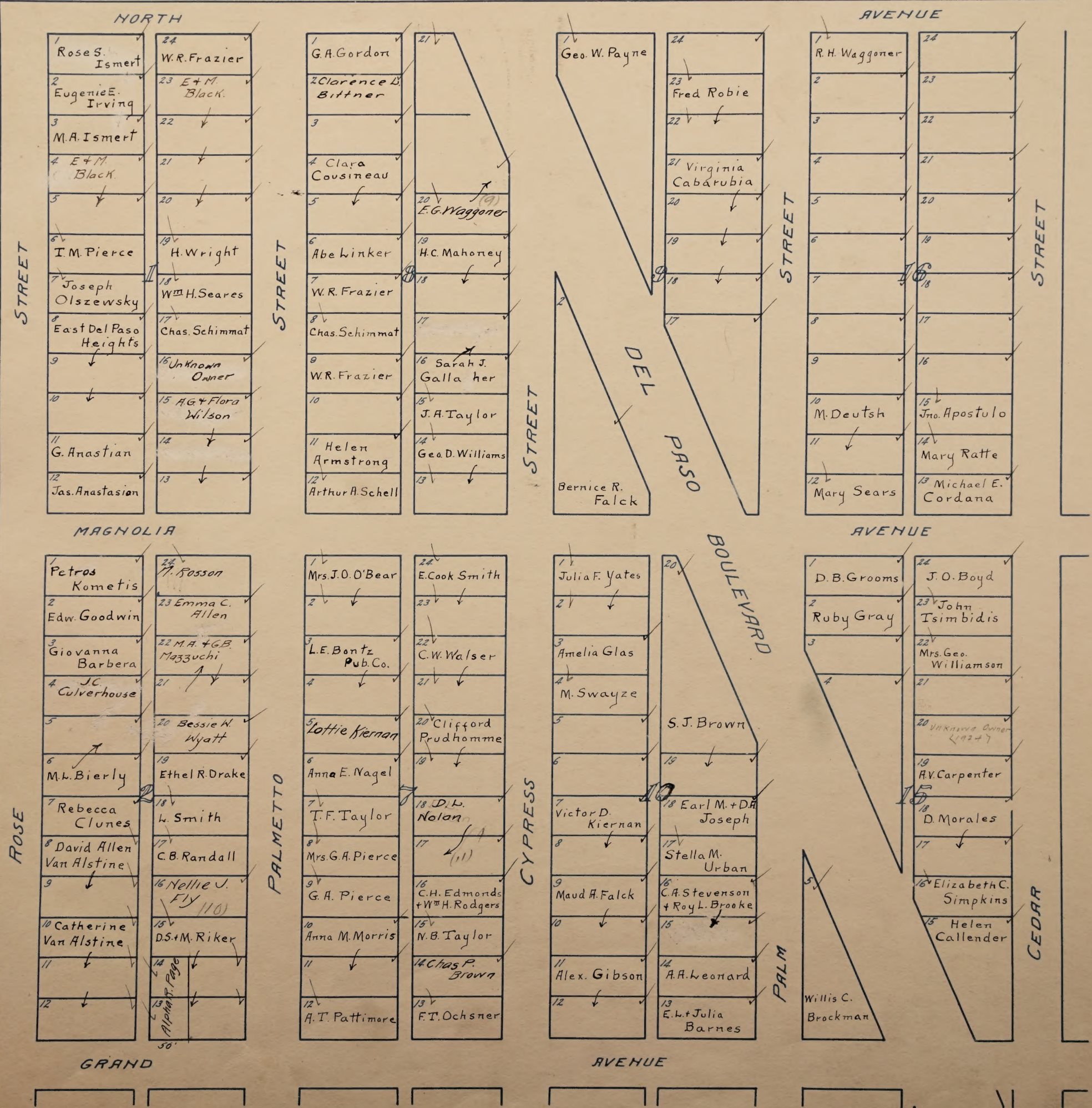

DEL PASO HEIGHTS ✓

LOCATED IN

Section 12 Rancho Del Paso

Scale 1 inch = 100 feet

Blanks to C. M. Goethe

DEL PASO HEIGHTS S.D.

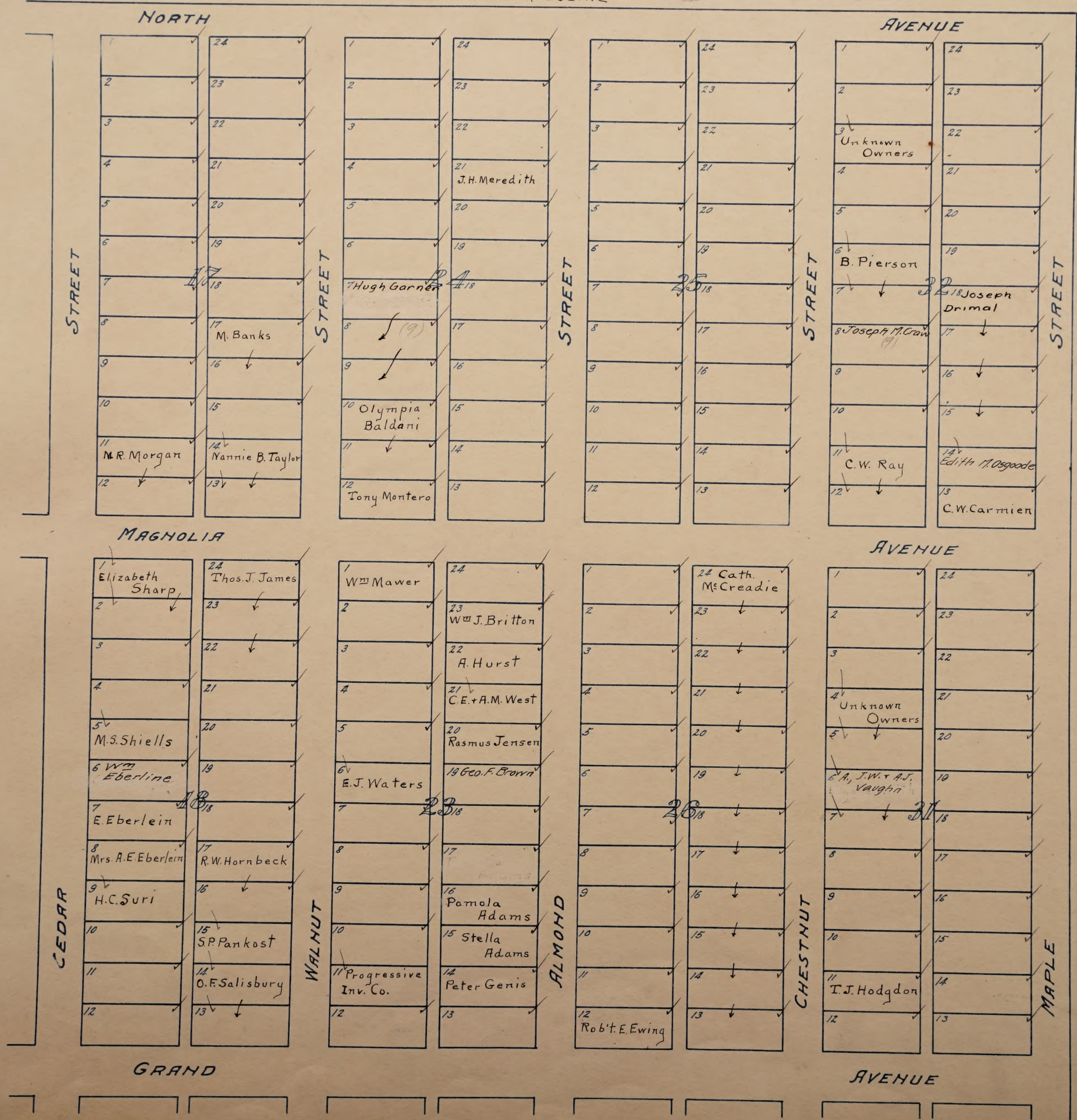

DEL PASO HEIGHTS ✓

LOCATED IN

Section 12 Rancho Del Paso

Scale: 1 inch = 100 feet.

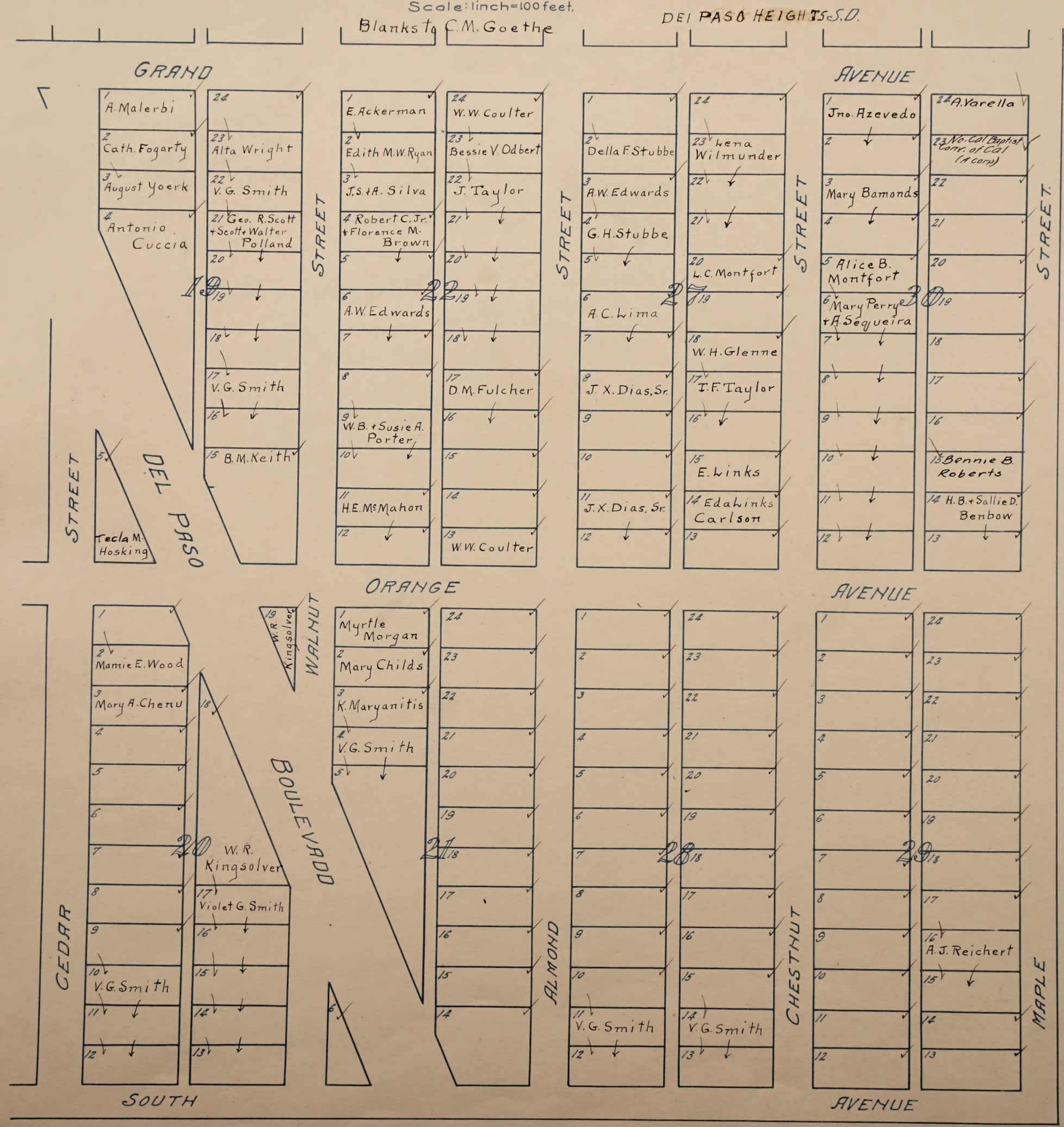

SUBDIVISION Nº 1.

DEL PASO HEIGHTS ✓

OR

Brooke Realty Co's. Subdivision Nº 130

LOCATED IN

W. 1/2 of Sec. 19, T. 10 N., R. 6 E.

Scale: 1" = 400'

CENTER S.D.

DEL PASO PARK VIEW TRACT NO.1 ✓

located in
Sec's. 26-27-31 T9N. R.5 E.
Scale 1"=600 ft.

Arcade S.D.

Note :-

All blanks assessed to United States Farm Land Co

All lots marked X assessed to Marshall Diggs

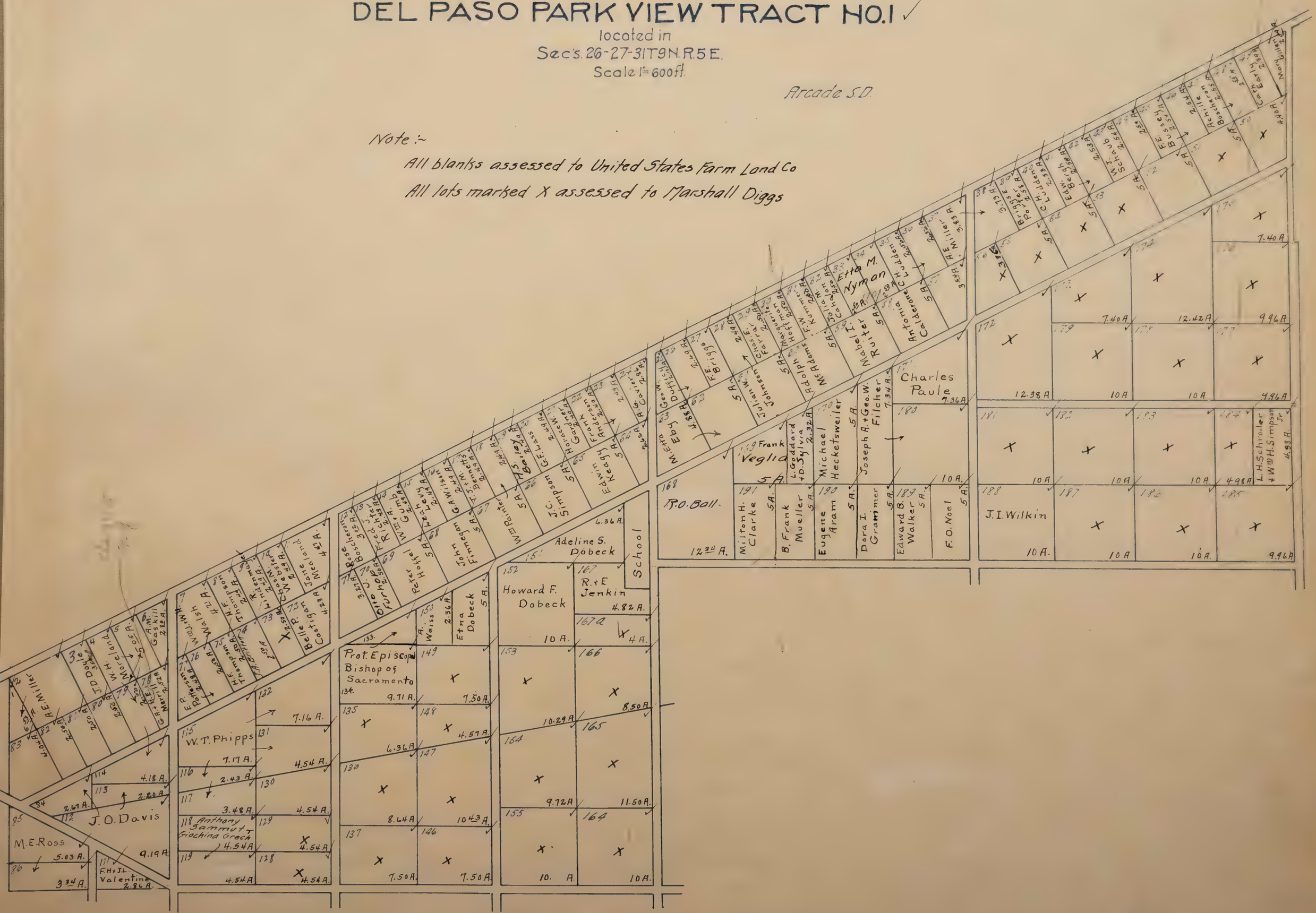

DEL PASO PARK VIEW TRACT No 2

located in
Sec's 27 & 30 Rancho Del Paso
Scale: 1" = 600'

Arcade S.D.

All blanks assessed to
Marshall Diggs

All 10 Acres unless
otherwise noted

TRACT No. 1

VIEW

PARK

DEL PASO

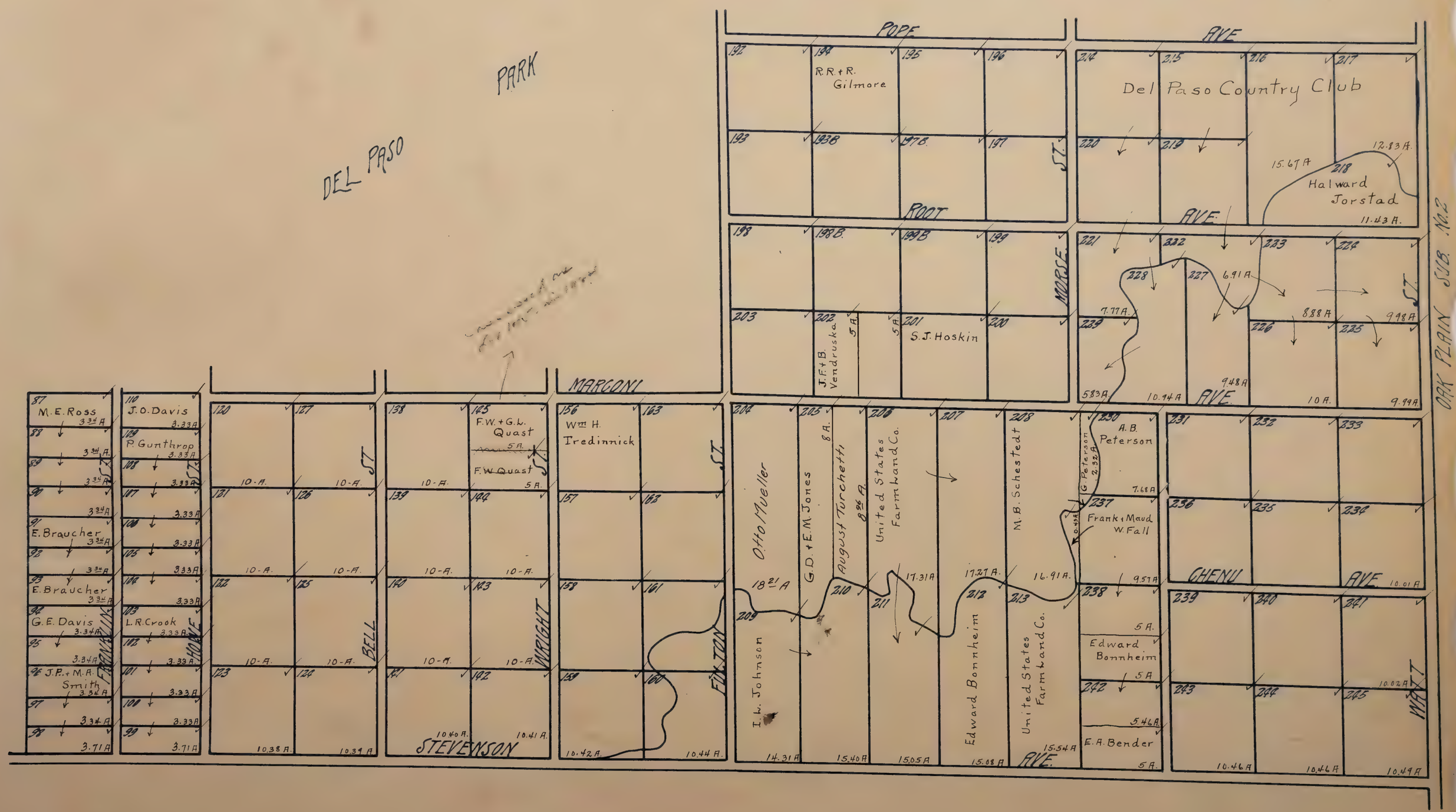

DEL PASO VALE

LOCATED IN

Sec's. 46-52-53 of Rancho Del Paso

Scale = 1 in = 8 chs.

Blanks to United States Farms Land Co. Arcade S.D.

DEL PASO VALE

LOCATED IN

Sec's. 46-52-53 of Rancho Del Paso

Scale = 1 in. = 8 chs.

Blanks to United States Farm Lands Co.
All Lots 10 Acres unless otherwise noted.

CARMICHAEL S.O.

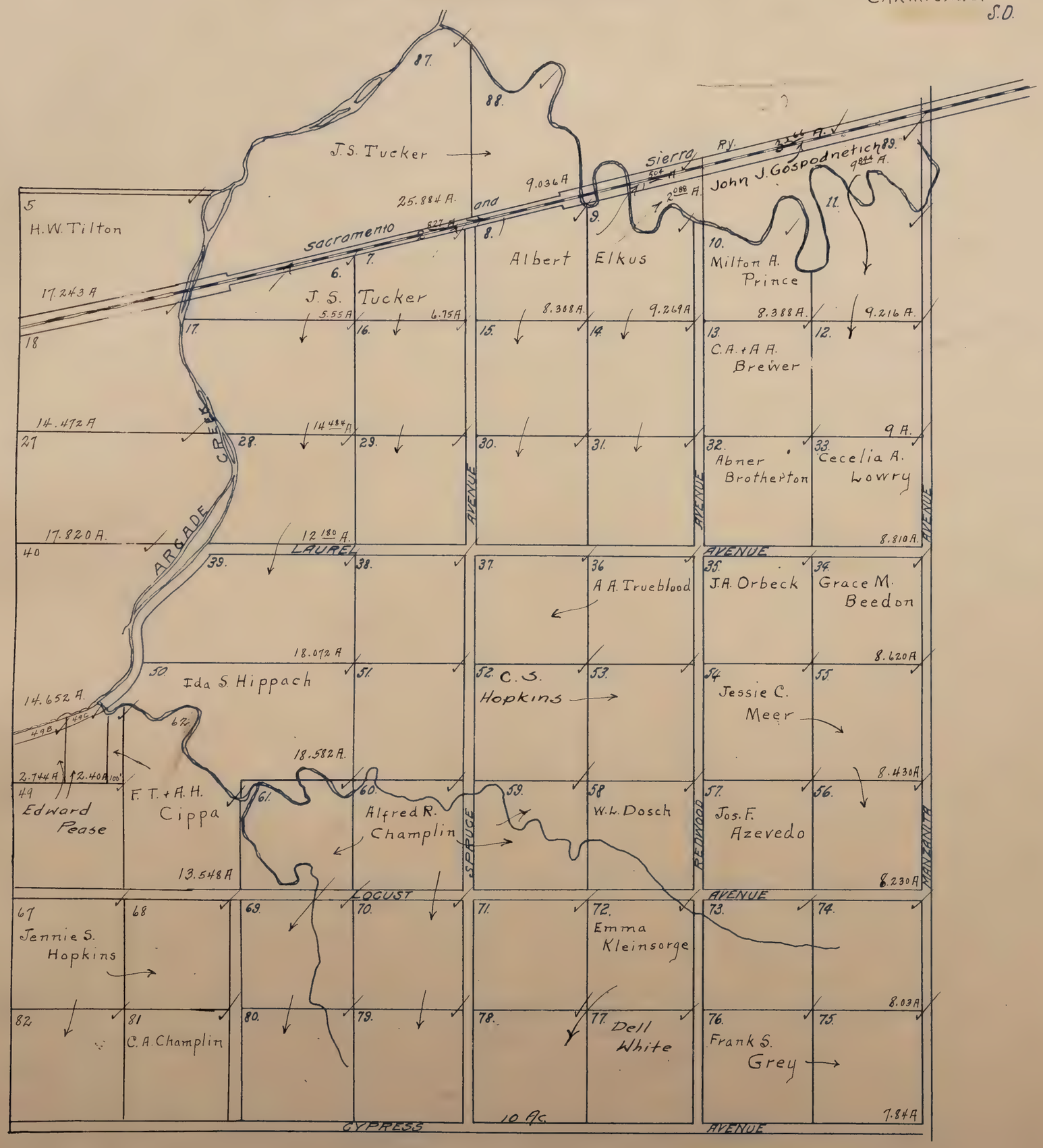

DEL RIO JUNCTION

LOCATED IN
S.W.¼ SEC. 30. T8N. R5E
Scale: 100' = 1'

Blanks to Calif. Trust + Savings Bank.

Pacific S.D.

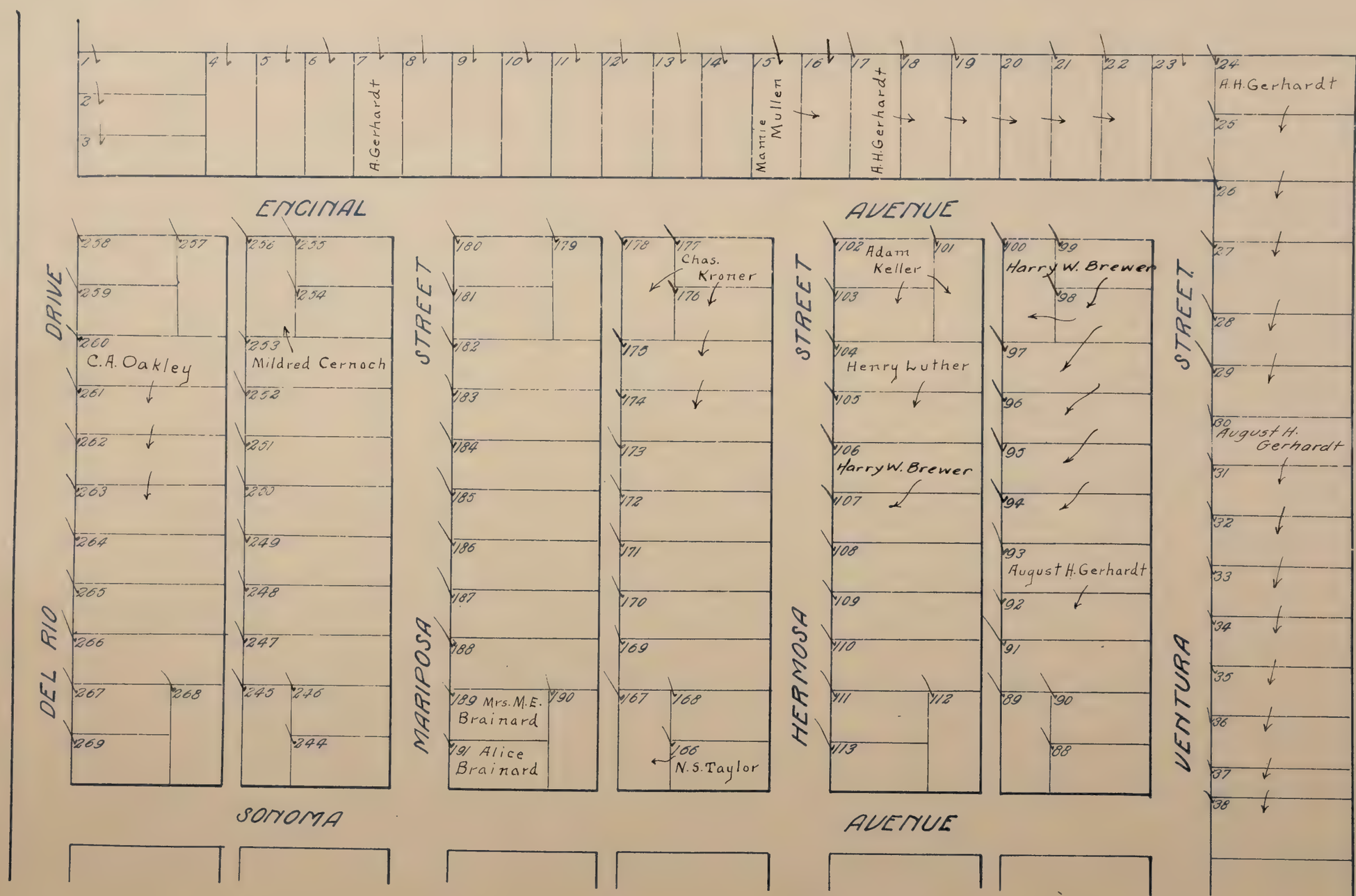

Del Rio Jct.

DEL RIO JUNCTION ✓

LOCATED IN
S.W.¼ SEC.30 T.8N., R.5E.
Scale: 100ft.=1in.

All blanks to Calif. Trust + Savings Bank

Pacific S.D.



DON RAY COLONY NO. 1

NEAR GALT

Scale: 1 inch = 150 feet.

33

Blanks to Don Ray Co.

LEE S.D.

DON RAY COLONY NO. 1

LOCATED

Near Galt

Scale: 1 inch = 150 feet.

Blanks to Don Ray Co.

COLONY S.D.

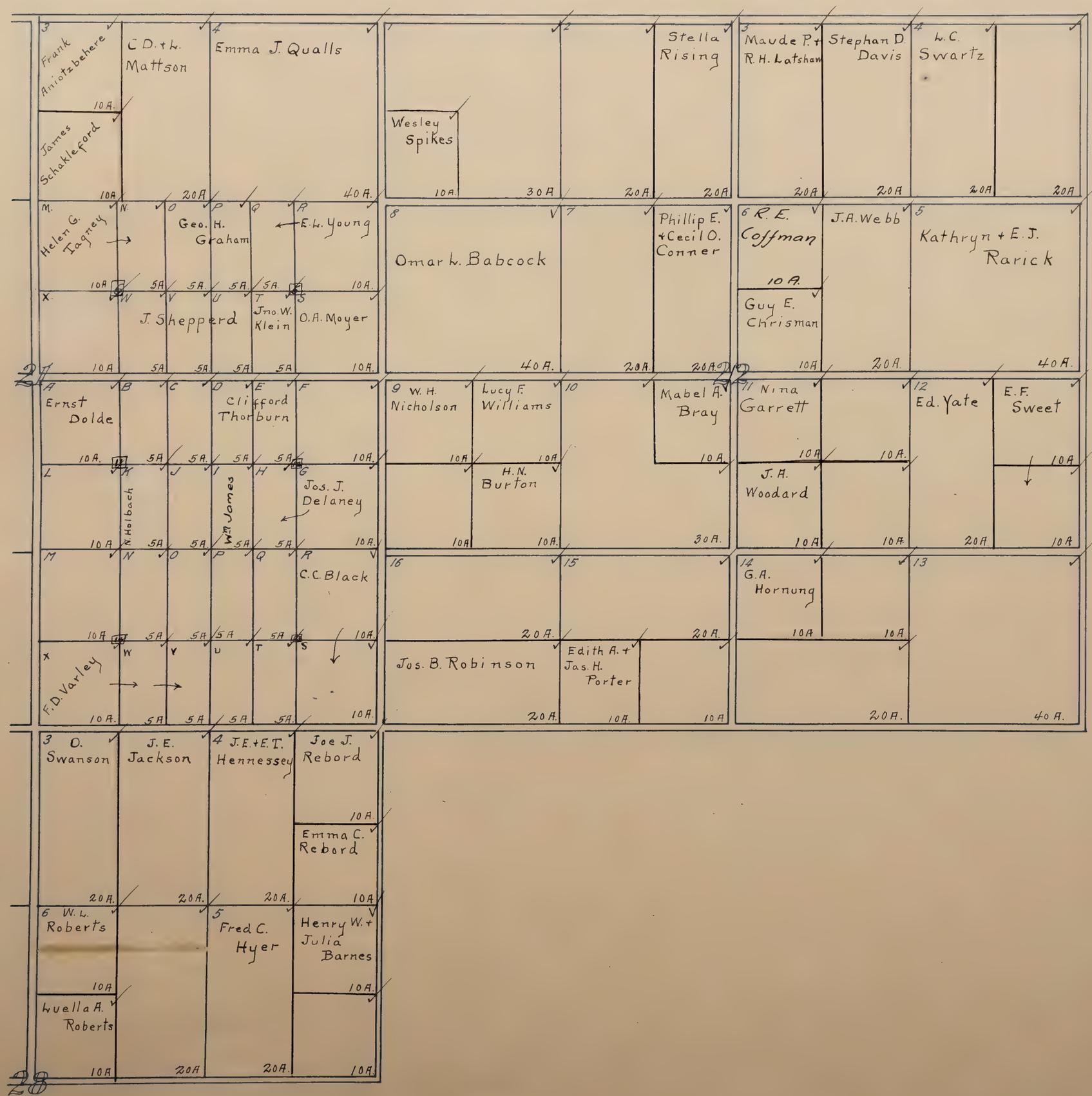

28

DON RAY COLONY NO. 1

NEAR GALT

Scale: 1 inch = 150 feet.

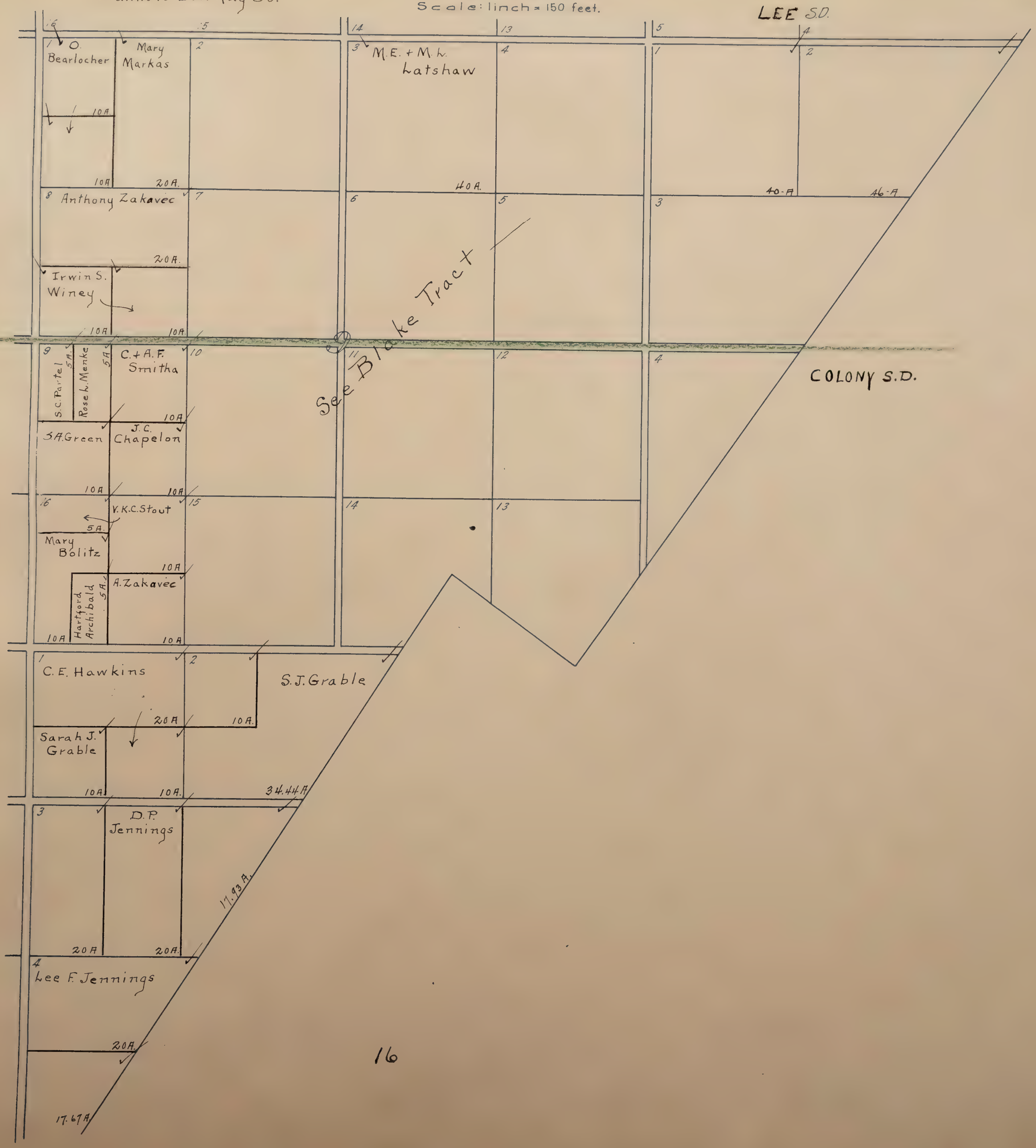

DON RAY COLONY NO. 1

NEAR GALT

Scale: 1 inch = 150 feet.

32

DON RAY COLONY NO. 1

NEAR GALT

Blanks to Don Ray Co.

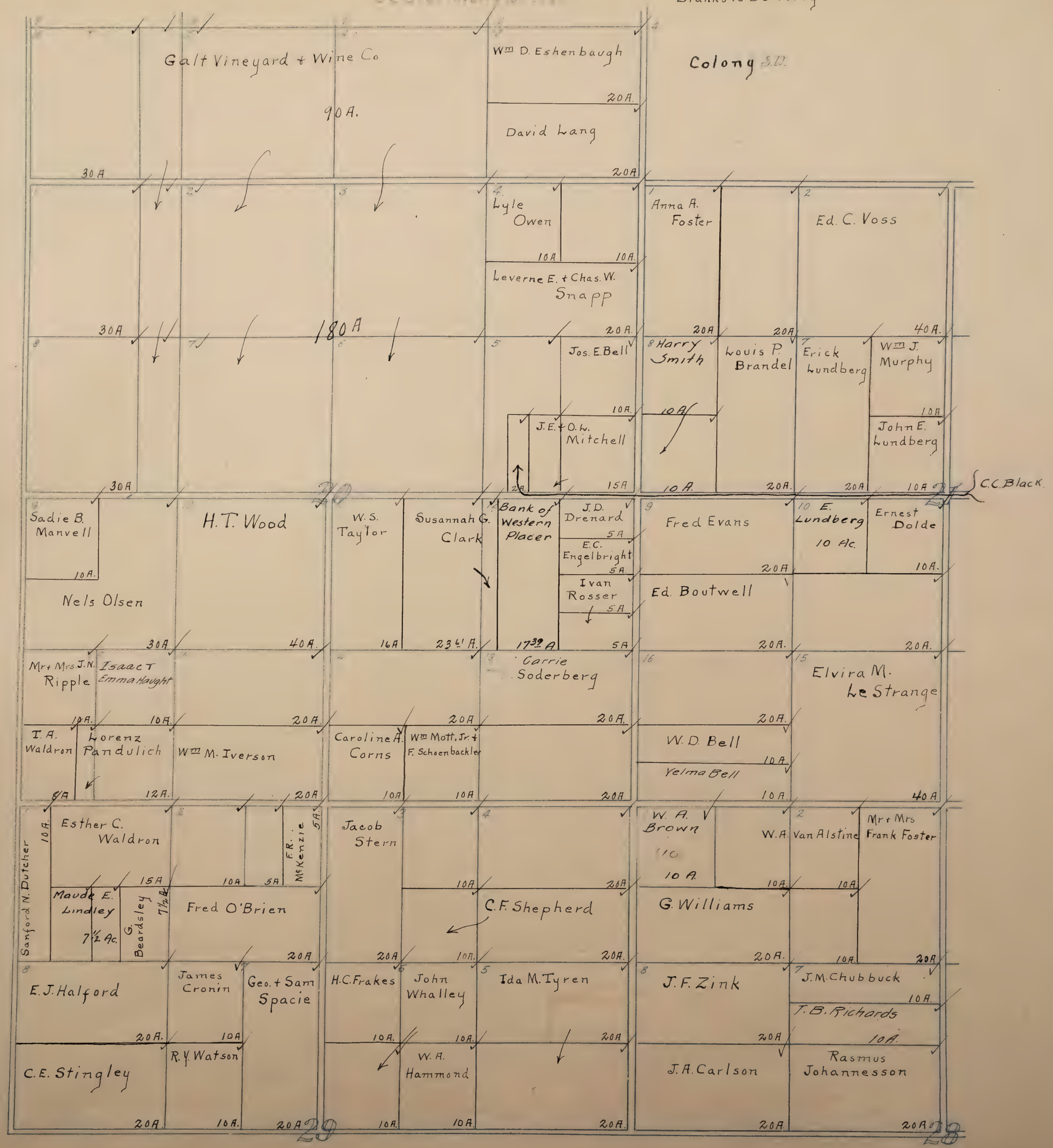

DON RAY COLONY NO. 1

NEAR GALT

Scale: 1 inch = 150 feet.

SUBD. "A" DOS RIOS RECL. CO.

Located In
Sherman Island
Scale: 800'=1"

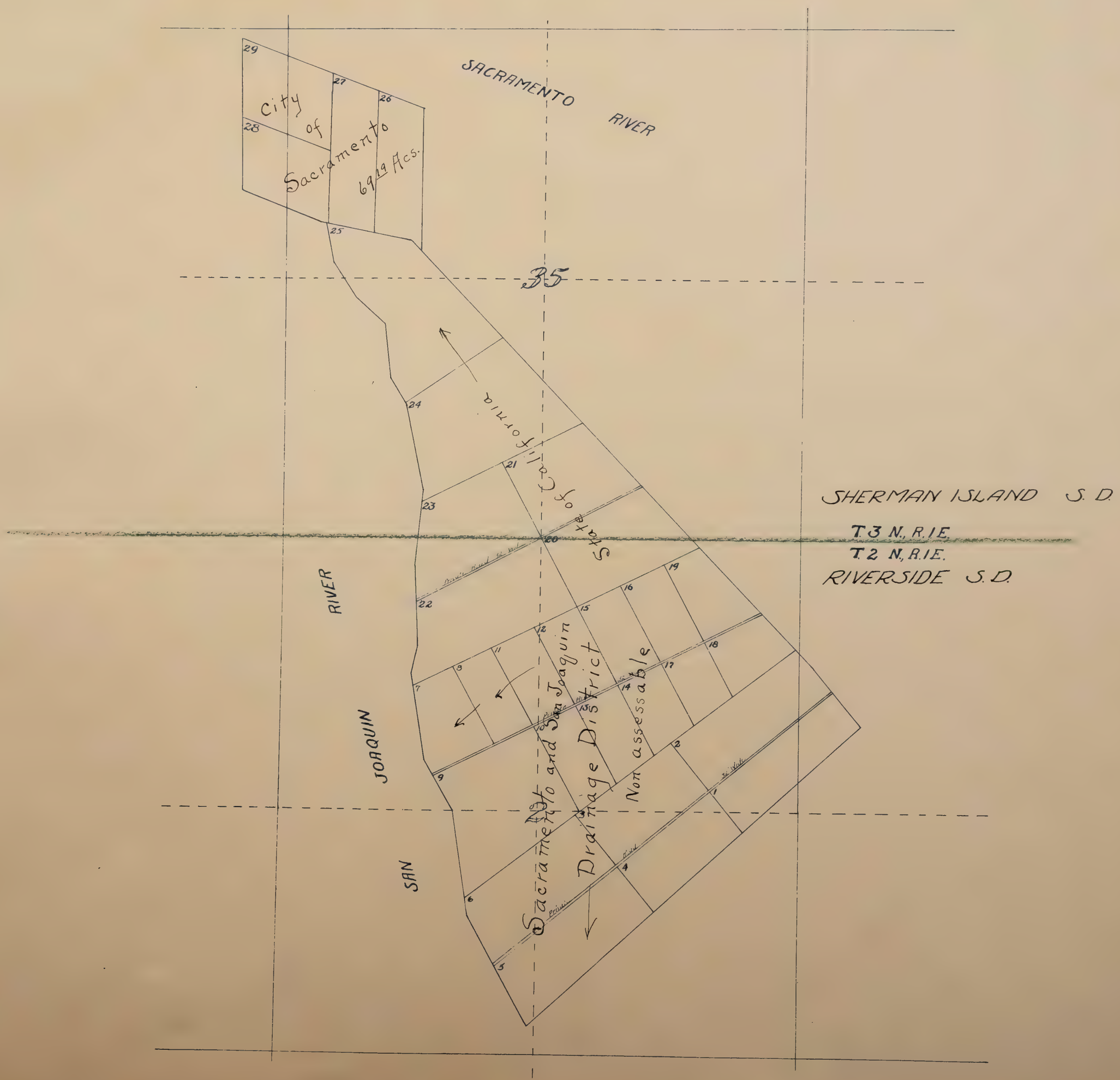

Dos Rios

DREHER TRACT

located in

SEC. 31 T. 9 N. R. 5 E.

SACRAMENTO COUNTY

Scale: 1" = 60'

NORTH SACT'O. S. D.

Blanks assessed to William Dreher.

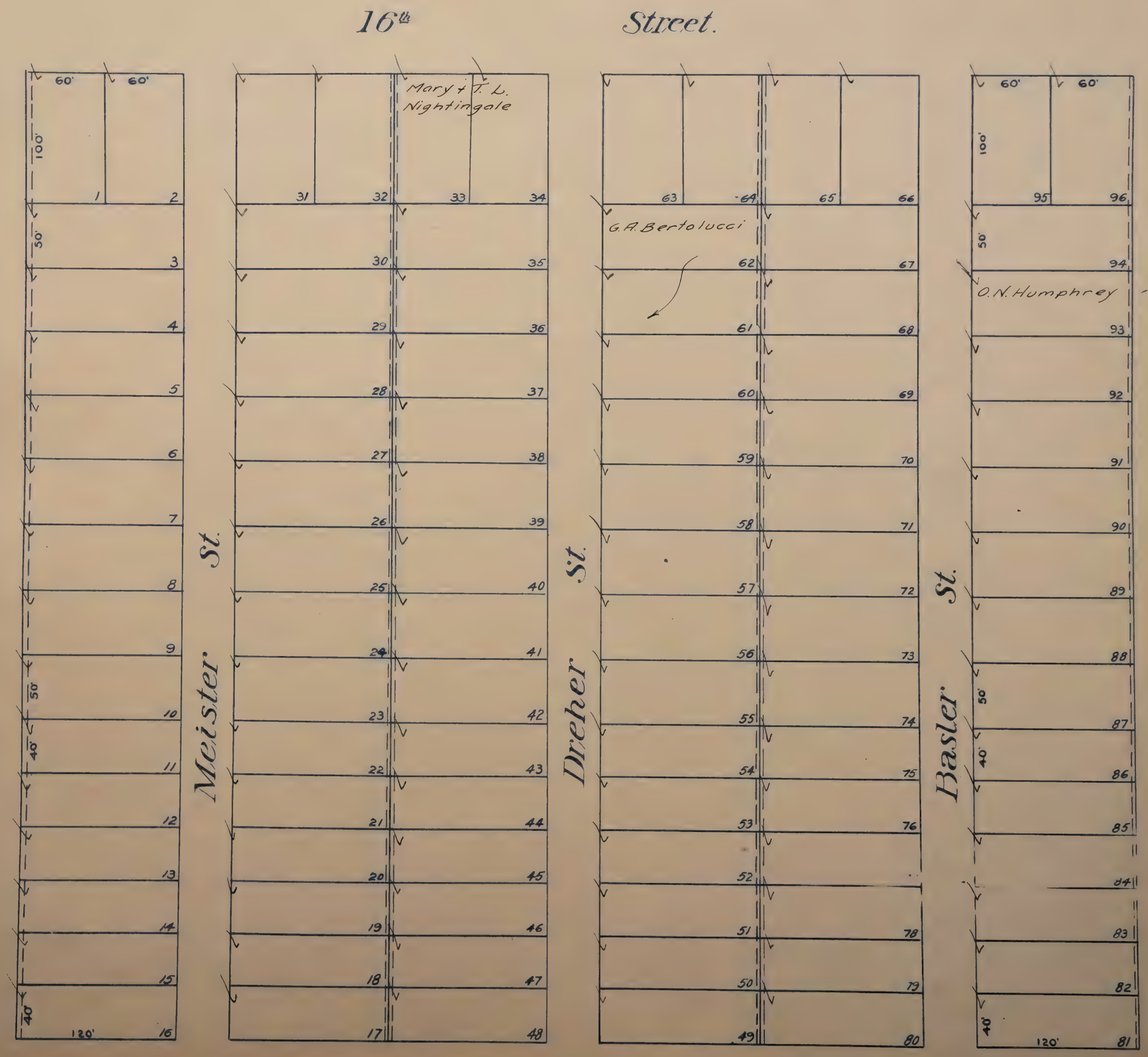

DYER TRACT ✓

located in

S.W.1/4 Sec. 30 T.8 N. R.5 E.

Scale: 1 in = 100 feet.

Blanks to August H. Gerhardt Pacific S.D.

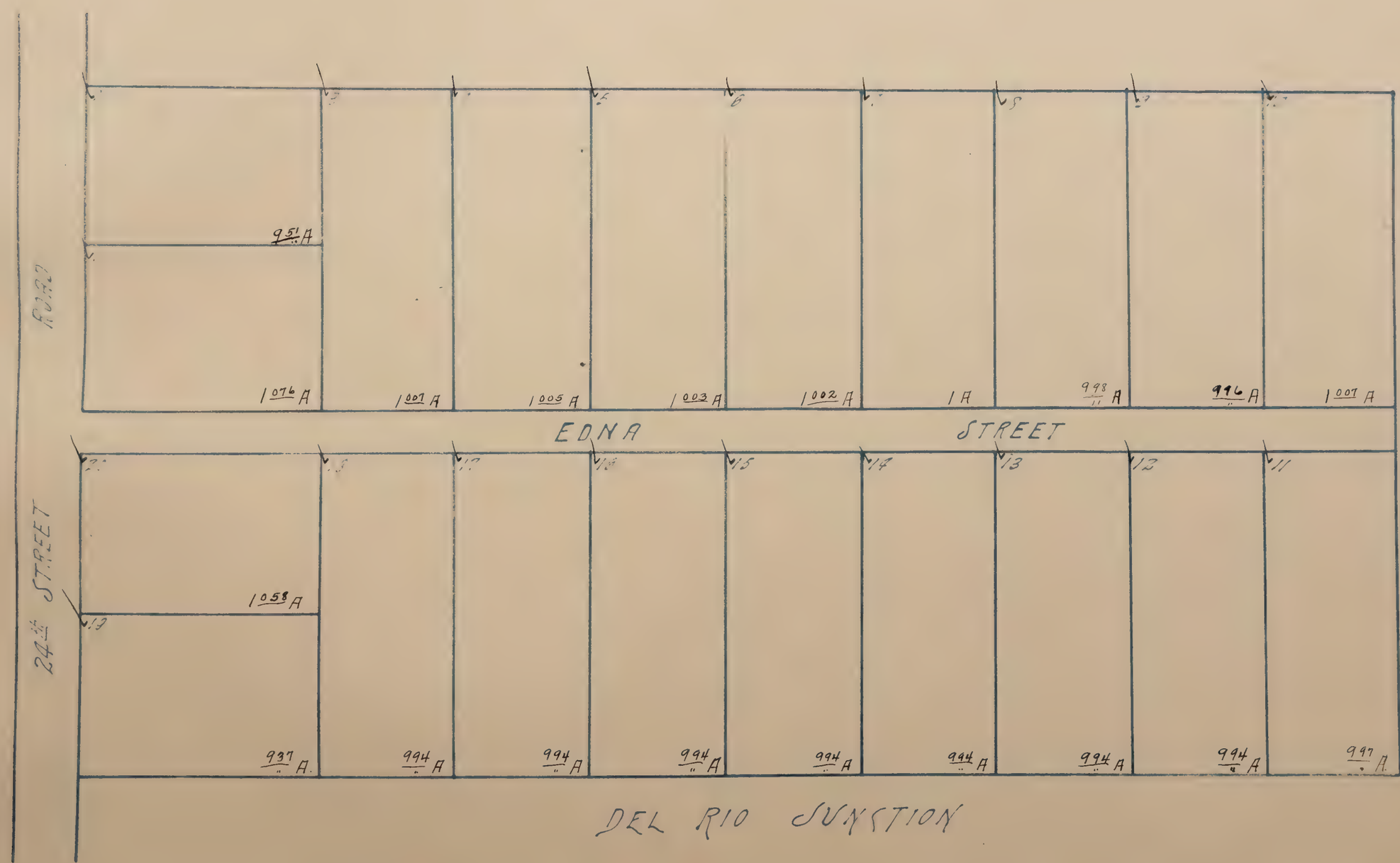

Dyer Tr.

EAST DEL PASO HEIGHTS ✓

Located in
Sec. 17 Rancho Del Paso.
Scale: 1" = 100 ft.

Blanks to East Del Paso Heights

NORTH SACTO S.D.

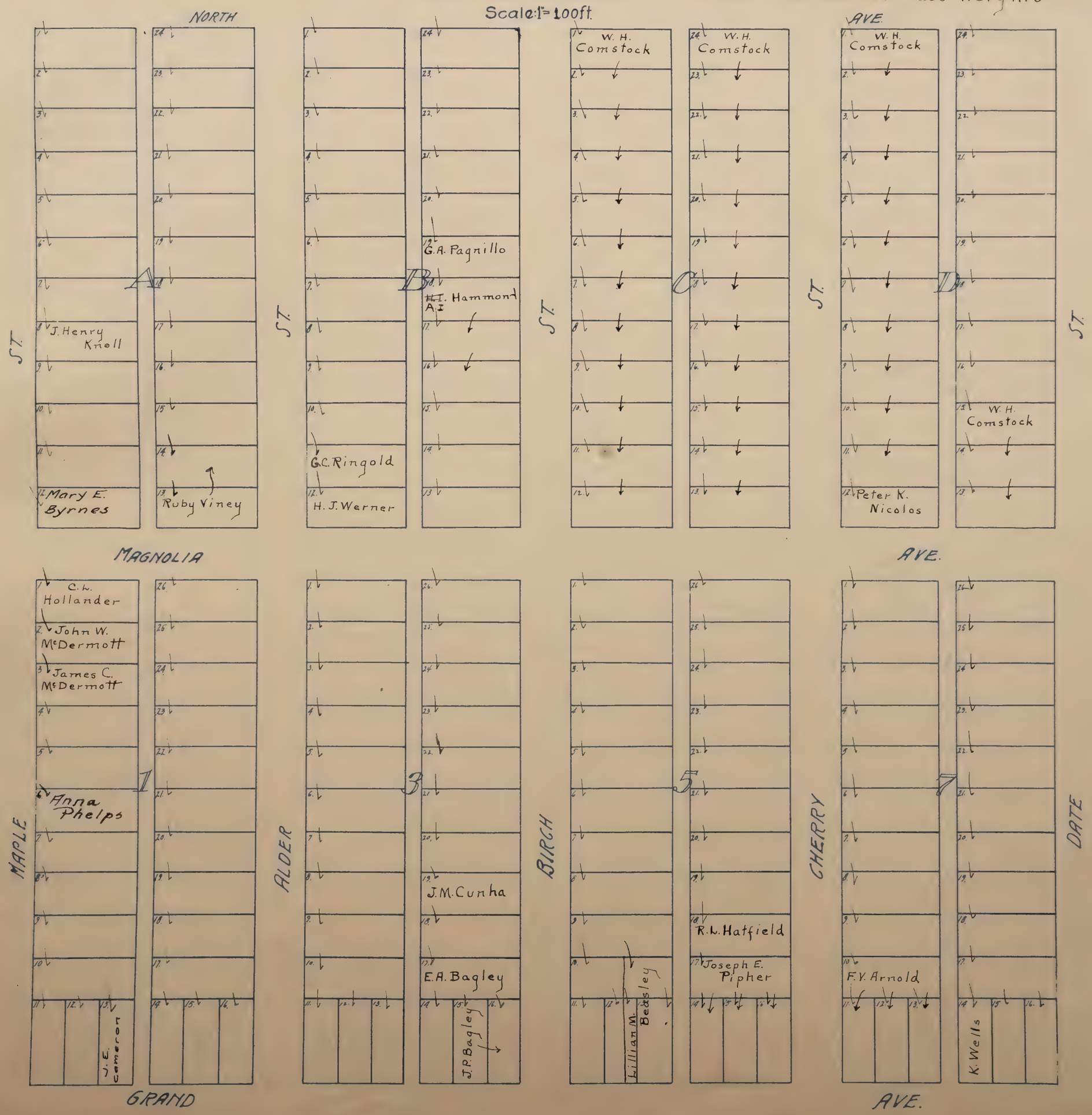

E. Del Paso Hts.

EAST DEL PASO HEIGHTS ✓

Located in
Sec. 17 Rancho Del Paso
Scale: 1" = 100 ft.

NORTH SACTO. S.D.

Blanks to East Del Paso Heights

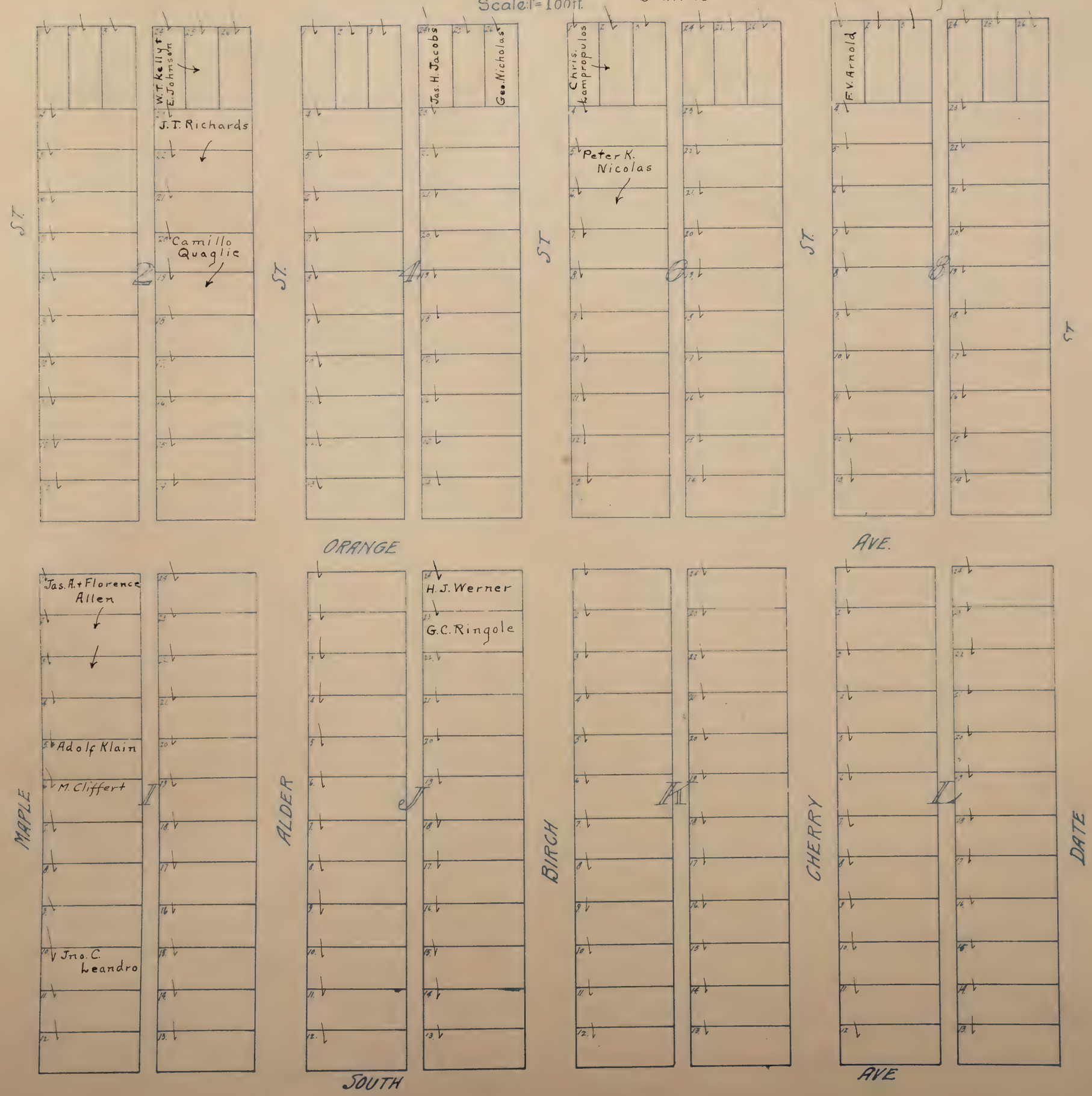

EAST DEL PASO HEIGHTS

Located in
Sec 17 Rancho Del Paso
Scale: 1" = 100 ft.

NORTH SACTO. S.D.

Blanks to East Del Paso Heights

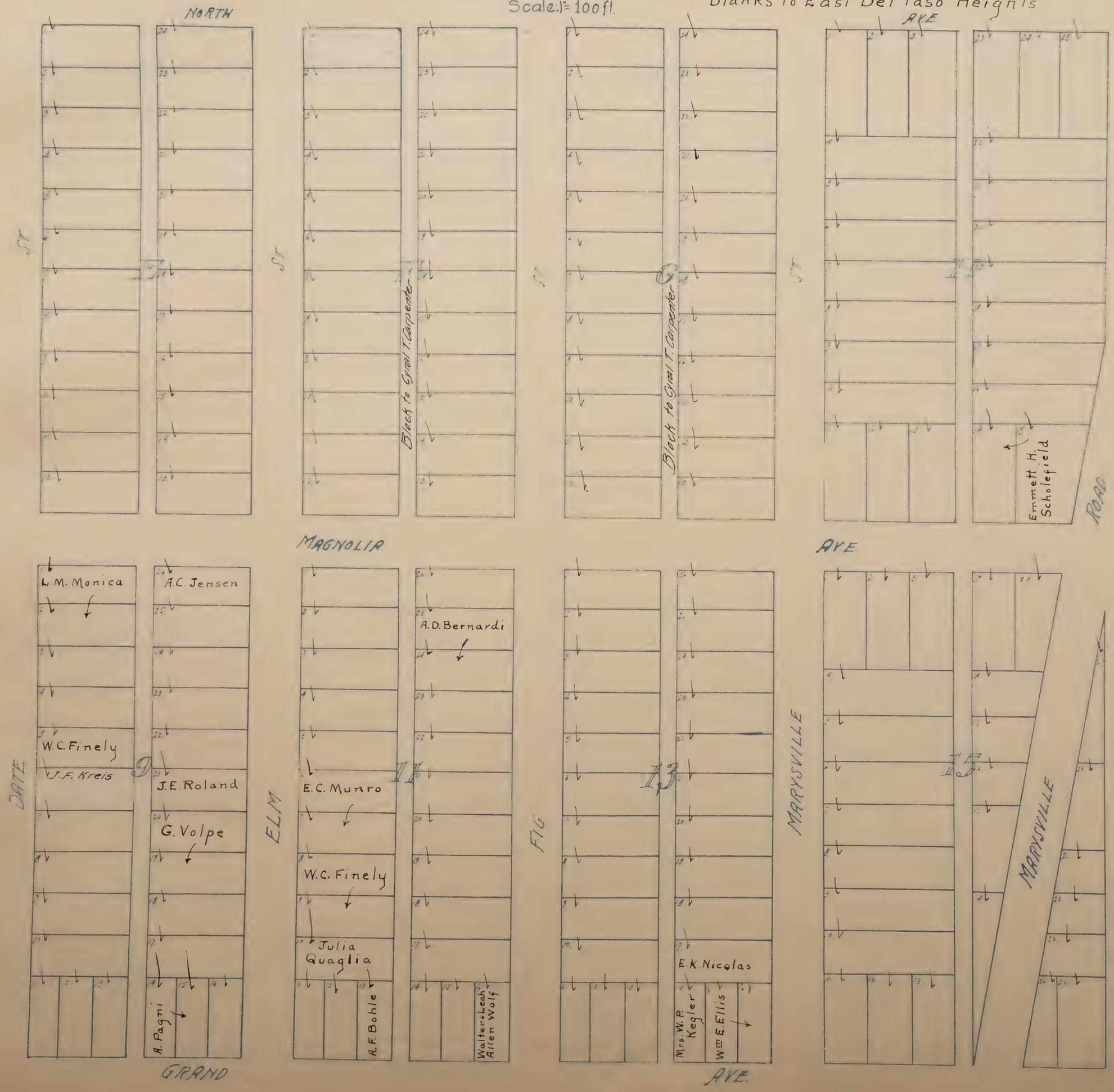

NORTH SAC'TO. S.D.

EAST DEL PASO HEIGHTS ✓

Located in
Sec 17 Rancho Del Paso
Scale: 1" = 100 ft.

Blanks to East Del Paso Heights

EAST DEL PASO HEIGHTS ADD'N No. 1. ✓

located in

N.E. 1/4 Sec 17 Rancho Del Paso

Scale: 1" = 300 ft.

NORTH SACTO. S.D.

Blanks to T. Wah Hing.

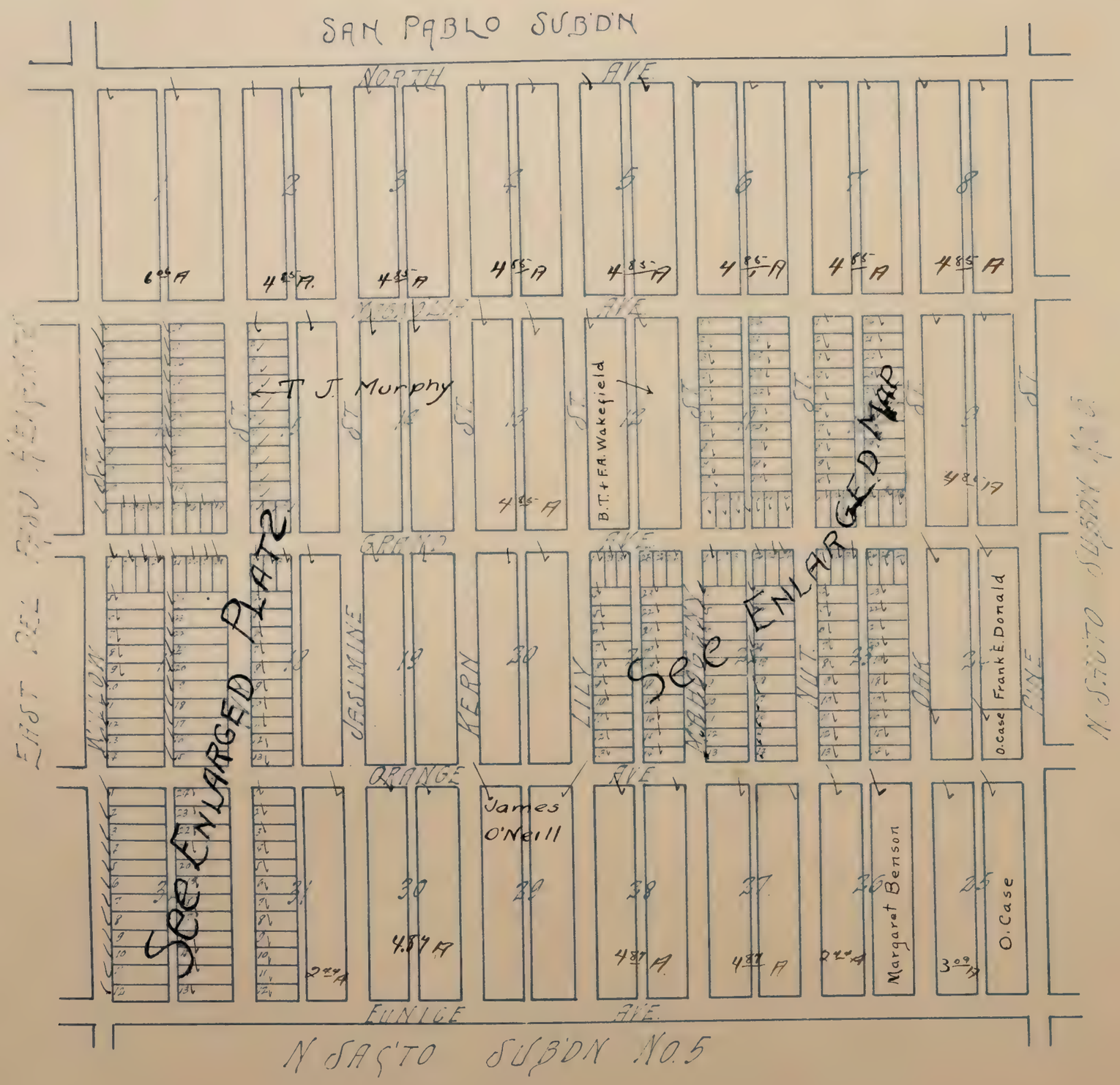

EAST DEL PASO HEIGHTS ✓

ADD'N No 1

located in

N.E. 1/4 Sec 17 Rancho Del Paso

Scale: 1" = 100 ft.

NORTH SACTO. S.D.

Blanks to T. Wah Hing.

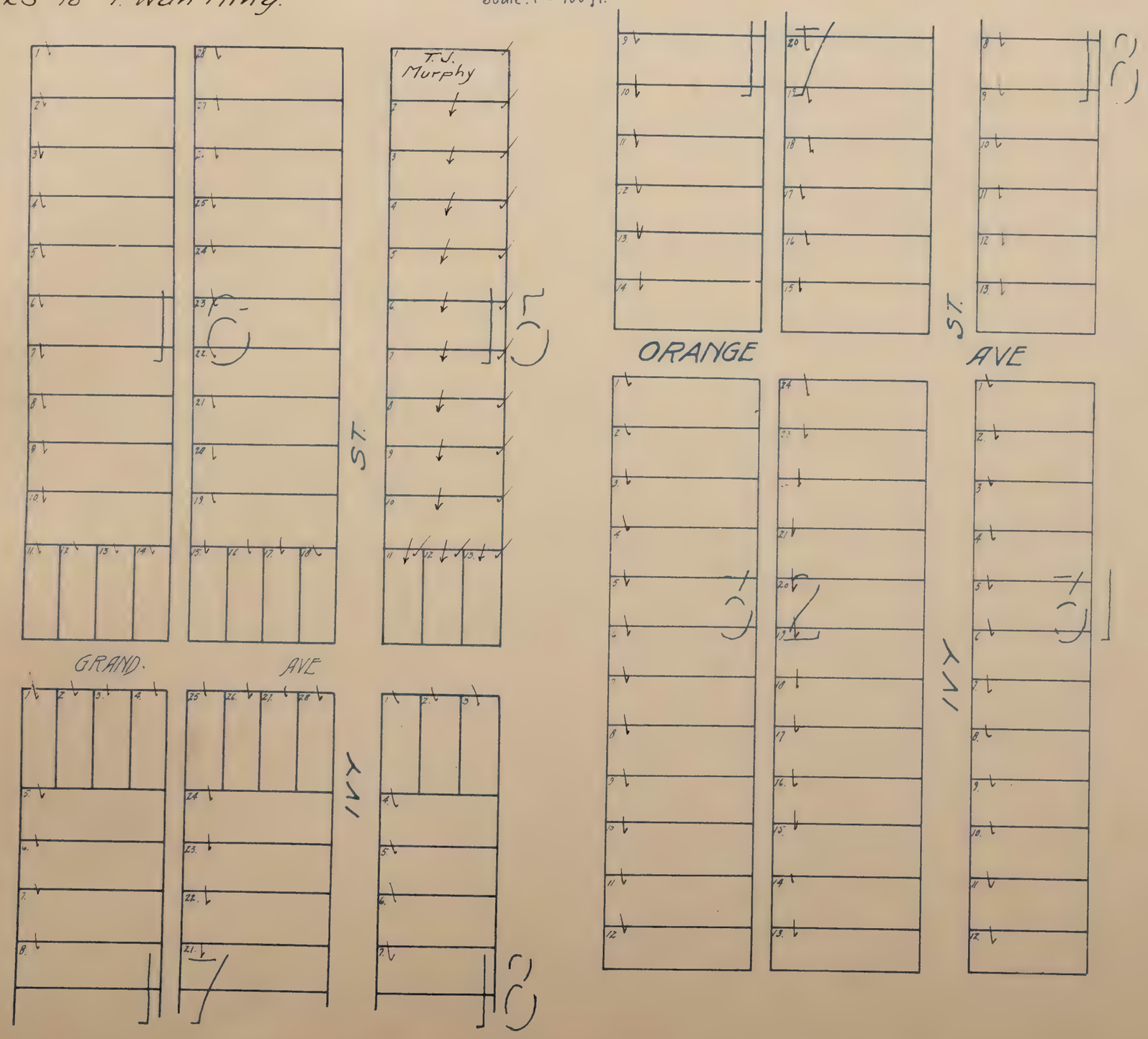

NORTH SACTO. S.D. ✓

EAST DEL PASO HEIGHTS
ADDN No 1

Blanks to T. Wah Hing

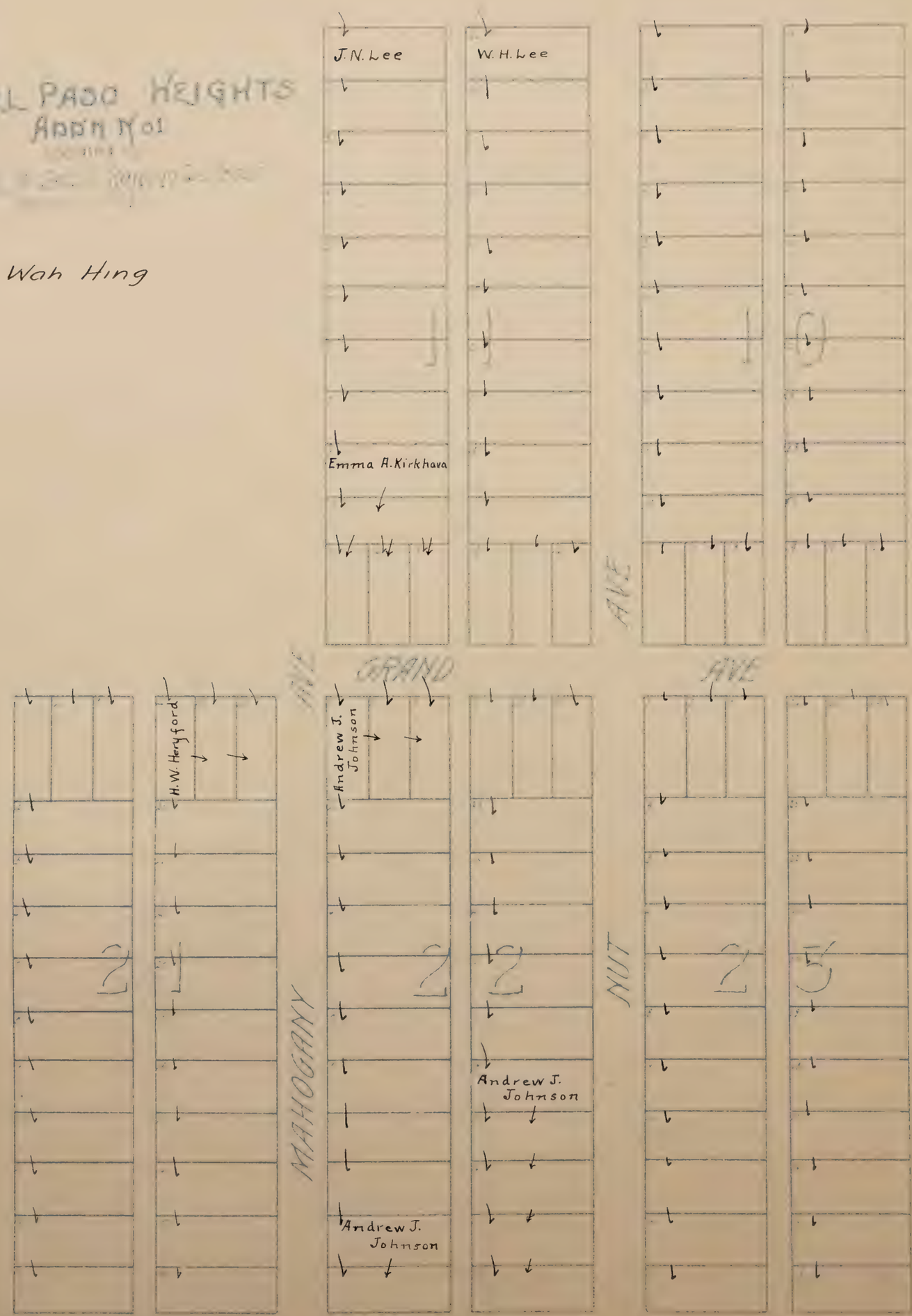

PORTION OF
EAST NICHOLS PARK
LOCATED IN
N.W. [illegible] 5 & 20 T8N R5E
Sacramento County, California
Scale 1" = 80'

FRUIT RIDGE S.D.

Blanks to E.A. Theile, B.F. Driver. + W.T. Foster



E. Nichols Pk.

EAST NICHOLS PARK ✓
LOCATED IN
N.W. 14 of Sec. 20 T8N R5E.
Sacramento County California
Scale 1"=80'

Blanks to E.A. Theile, B.F. Driver + W.I. Foster

FRUIT RIDGE S.D.

EDGEMONT.

LOCATED IN

SEC'S 9.10 & 15 T.8 N. R 5 E.

Scale 100 feet = 1 inch

Blanks to Valley Realty Co.

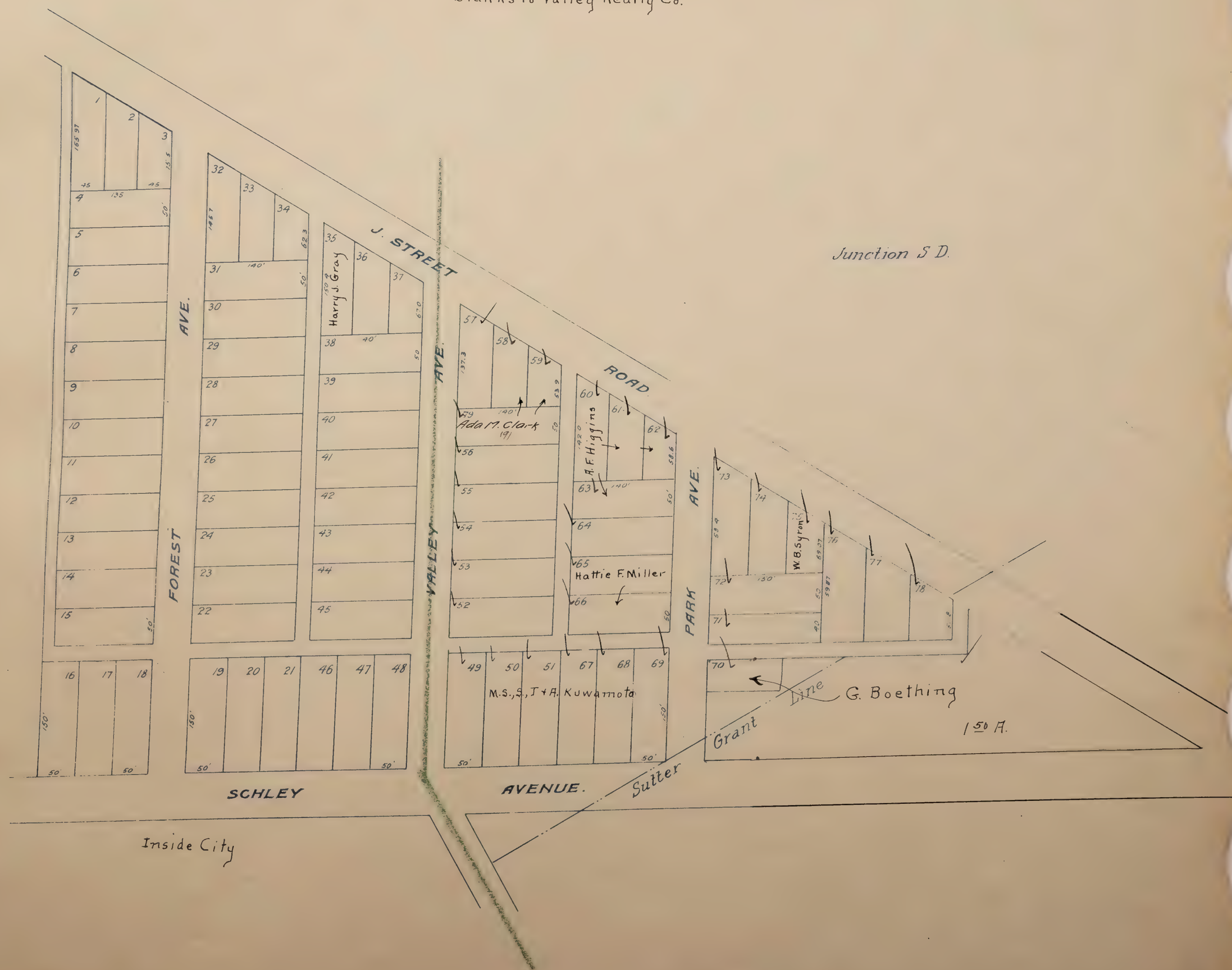

Edgemont

EHRENBREITSTEIN TRACT

LOCATED IN

N.W. 1/4 of Sec. 31 ~ T. 8, N, R. 6.E

SCALE 1 in = 4 Chs.

ENTERPRISE S.D.

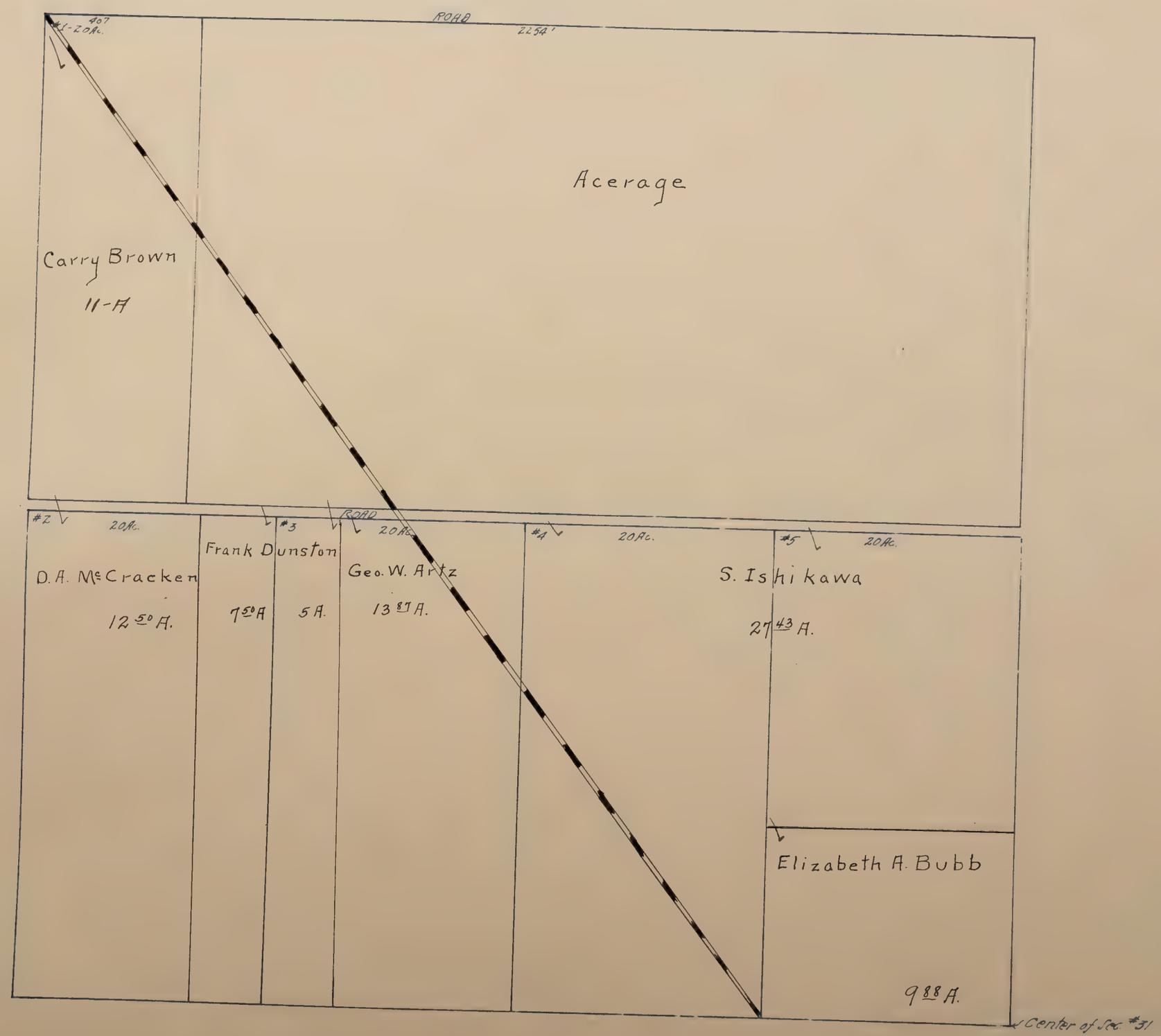

EHRHARDT ACRES

LOCATED IN

Sec. 8 T 7N. R 5E

Scale: 6 chains = 1 inch.

Blanks to N. J. Ehrhardt

Prairie S.D.

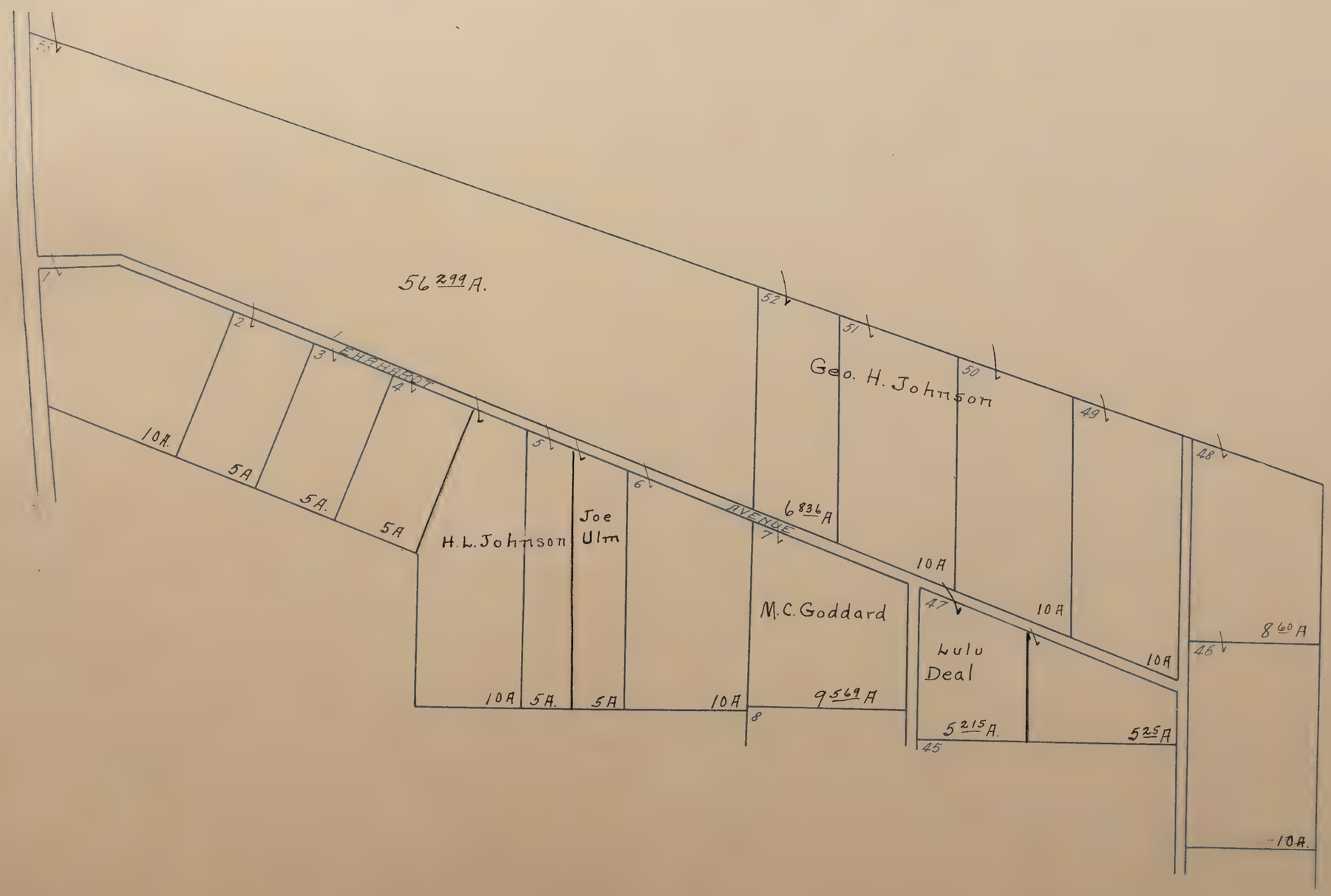

Ehrhardt Acres

EHRHARDT ACRES

LOCATED IN

Sec. 8 T 7N. R 5E

Scale 6 chains = 1 inch.

Blanks to N. J. Ehrhardt

Prairie S.D.

All Lots 5 Acres unless otherwise noted.



ELK GROVE

Scale 200 feet = 1 in

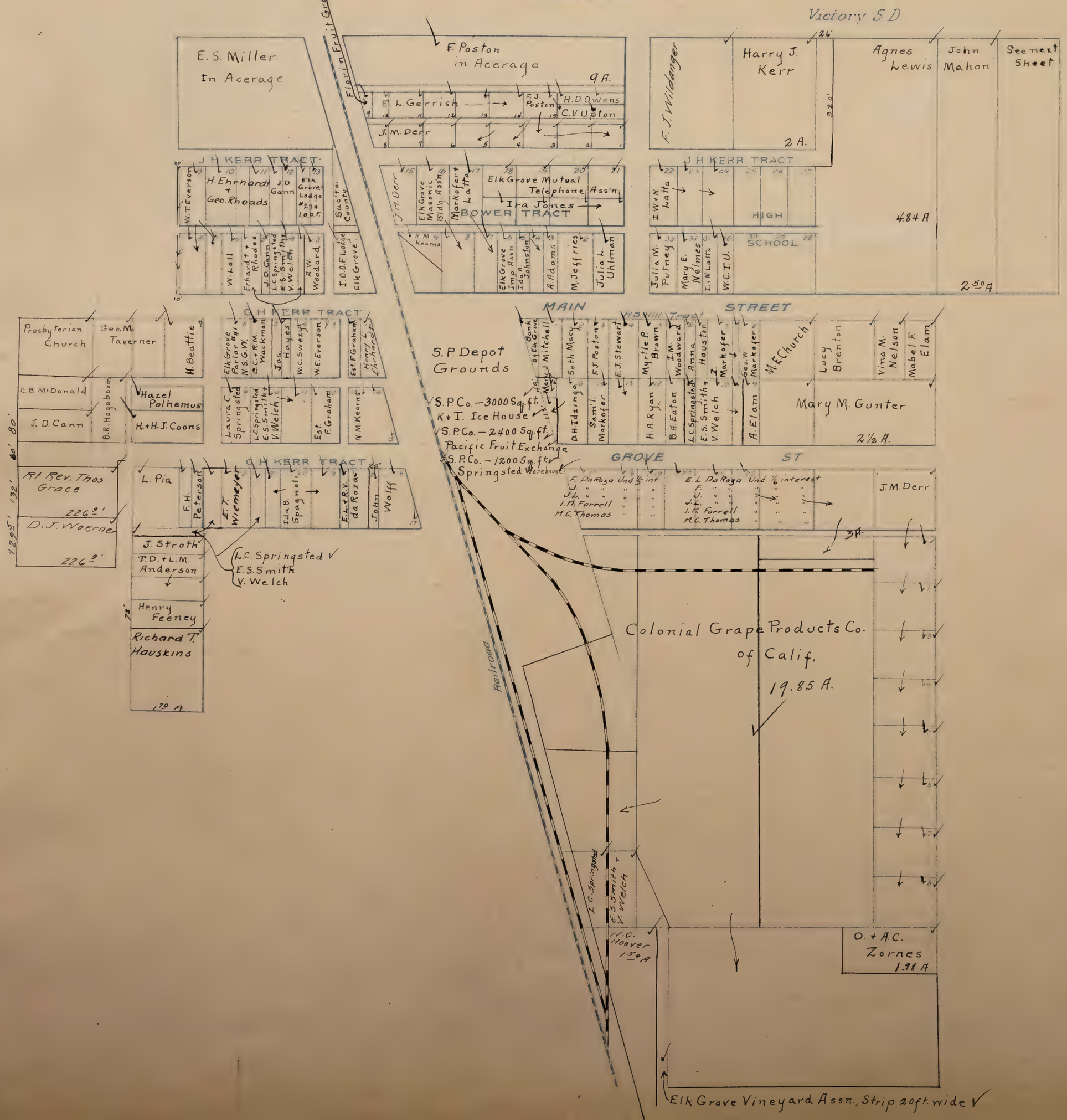

ELK GROVE,

Scale 200 feet - 1 inch

EL PARAISO

LOCATED IN SECS. 28, 29 T. 8 N. R. 5 E.

Scale, 1 inch = 4 chains.

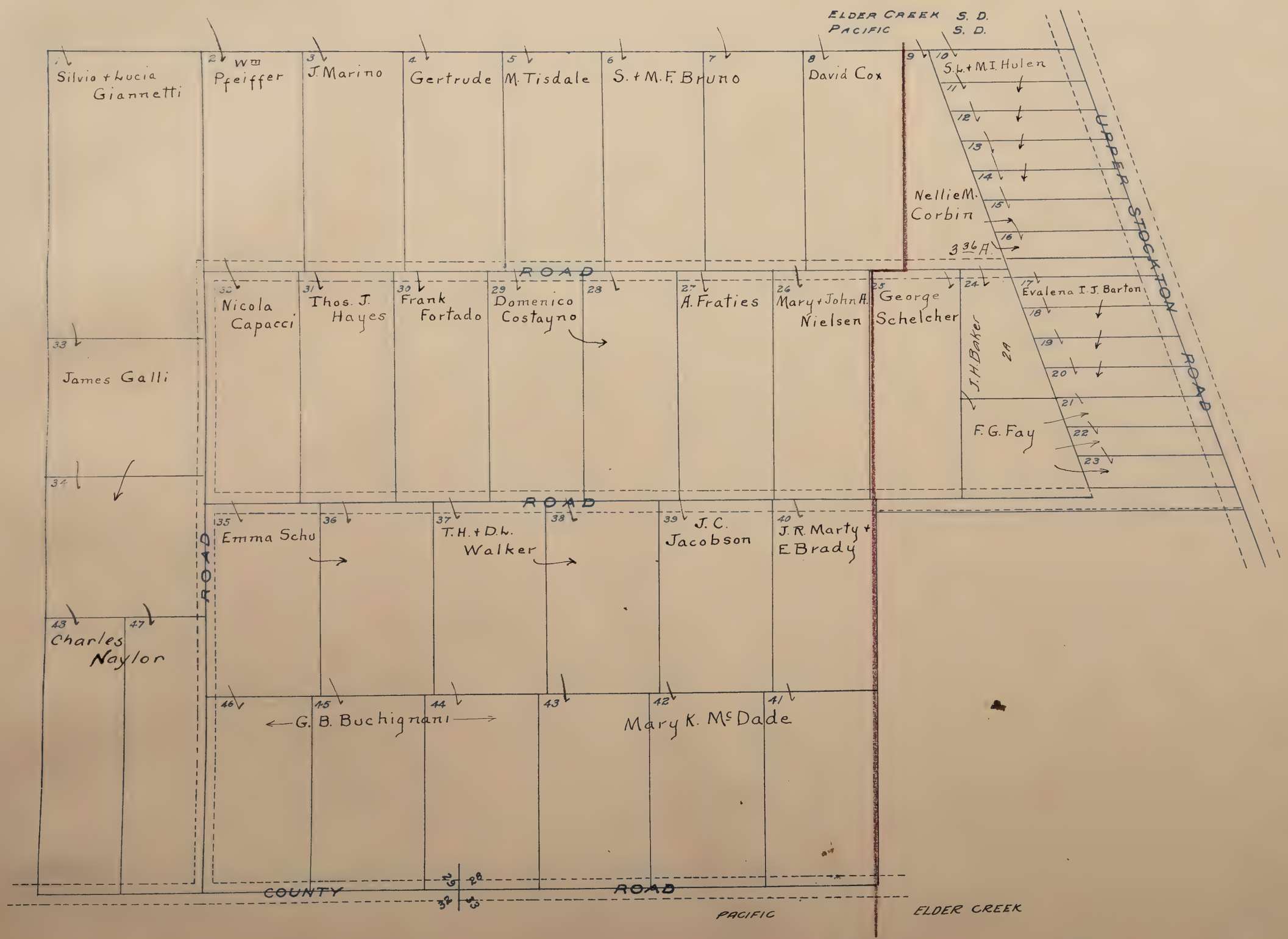

El Paraiso

ELVERTA
LOCATED IN THE
Secs 17,19 & 20, T.10N.R.5E
Scale 200'-1"
N
Jno. A. Meineche
Valentine M. Baker
S.E. Bollinger
W.E. Bollinger
H.M. Hough
J.M. Smith
ELOIS AVENUE
School
Anna L. Lathrop
May H. Ross
A.C. Moynahan
E.C. Haskins
W.W. Youman
Ann C. Nelson
Bert C. Youman
Ernest C. Youman
Mrs. M.L. Youman
Mary Curry
M.C. Murray
G.H. Johnson
M.H. Ross
May H. Ross
N. Flowers
Edwin F. Becker
Mary E. Powers
Jas. M. Smith
STREET
AVENUE
ELROY AVE.
DEPOT
Joseph Kllmek
T.+L. Ross
A.D.+ Louisa Elliott
ELMWOOD AVENUE
NORTHERN
AVENUE
Frank Clements
Kate W. Norton
May H. Ross
L.H. Smith
Edith McCurdy
Miss Mary Hoerner
Mrs. Mary Hoerner
John Hoerner
Anna M. Schneider
S. Harcos
Nell Roderick
E.C. Haskins
Ella Knight
E.C. Haskins
M.E. Church Elverta
CYPRESS
Emma Strauch
Sears + Keith
Lozenby + Spencer
Sears + Keith
Kate W. Norton
Magdalena Biederman
ELECTRIC
Edith R. Chaffin
ELMONT AVENUE
DELANO
BALDWYN
A. Dukeshier
H.A. Batelle
Alice Biederman
Kate W. Norton
E.C. Haskins
T.J. Davis + N.S. Corbin
Brown + Duane
W.J. + L.A. Grafmiller
A. Meiss
Ed. Dunn
Sears + Keith
E.C. Haskins
E. Knight
H.A. Sanders
T.H. Ross
M.H. Ross
May H. Ross
F.L. Dean
Emma Strauch
G.V. Brewster
A.E. Johnson
Kate W. Norton
Sears + Keith
E.C. Haskins
Sears + Keith
Kate W. Norton
Sears + Keith
E.C. Haskins
C. Schneider
V.S. + C.K. McClatchy
E.P. McCurdy
M.H. Ross
EL MODENA
AVENUE

Elverta

ELVERTA

LOCATED IN THE

Secs 17, 19 & 20, T.10N. R.5E

Scale: 200' = 1"

All Lots 10 Acres unless otherwise noted

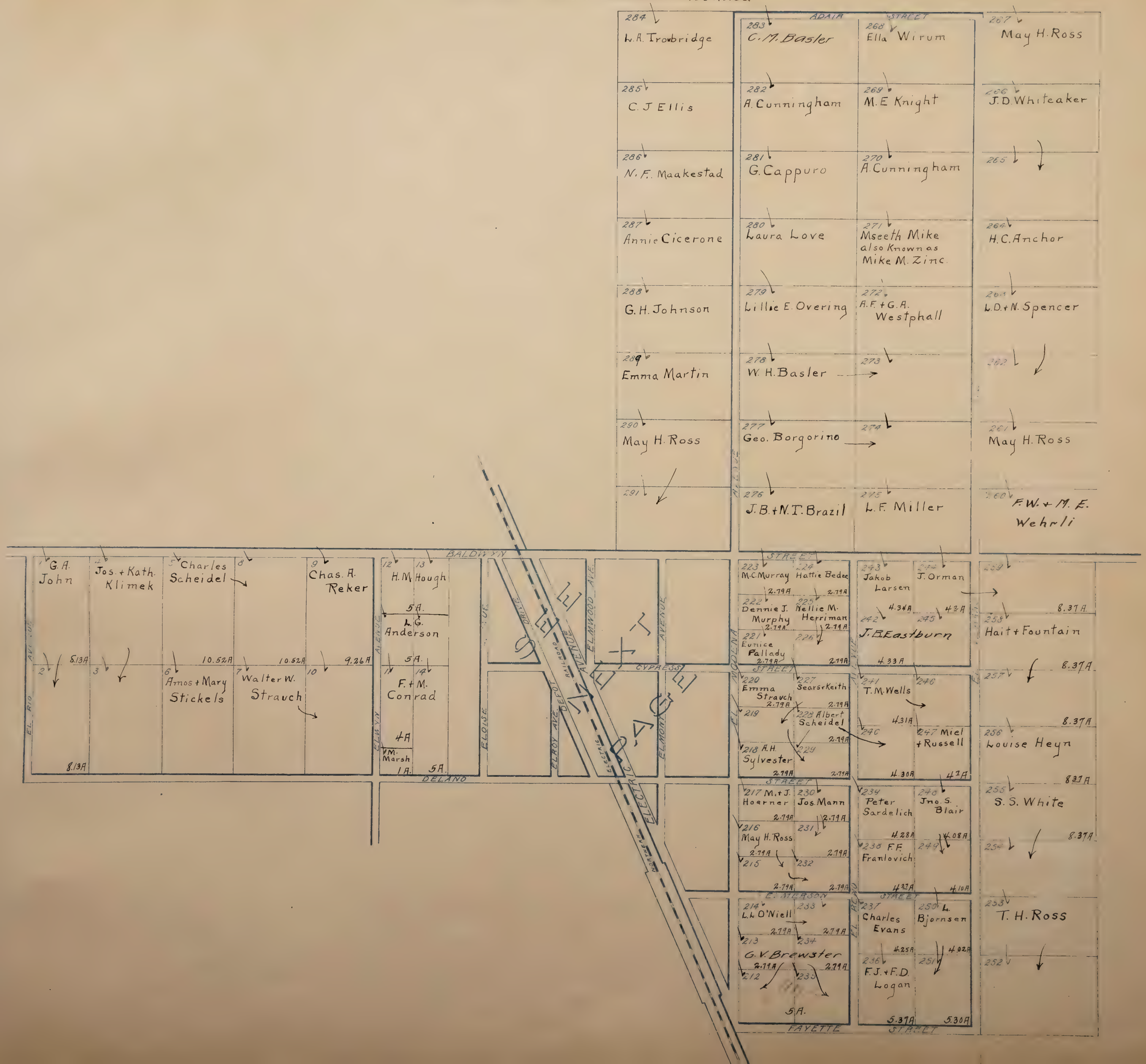

ELVERTA No 2

LOCATED IN

Sec. 8 & 17, T. 10 N., R. 5 E.

Scale: 500' = 1"

Lincoln S.D.

Blanks to May Helen Ross

All lots 10 Acres unless otherwise noted

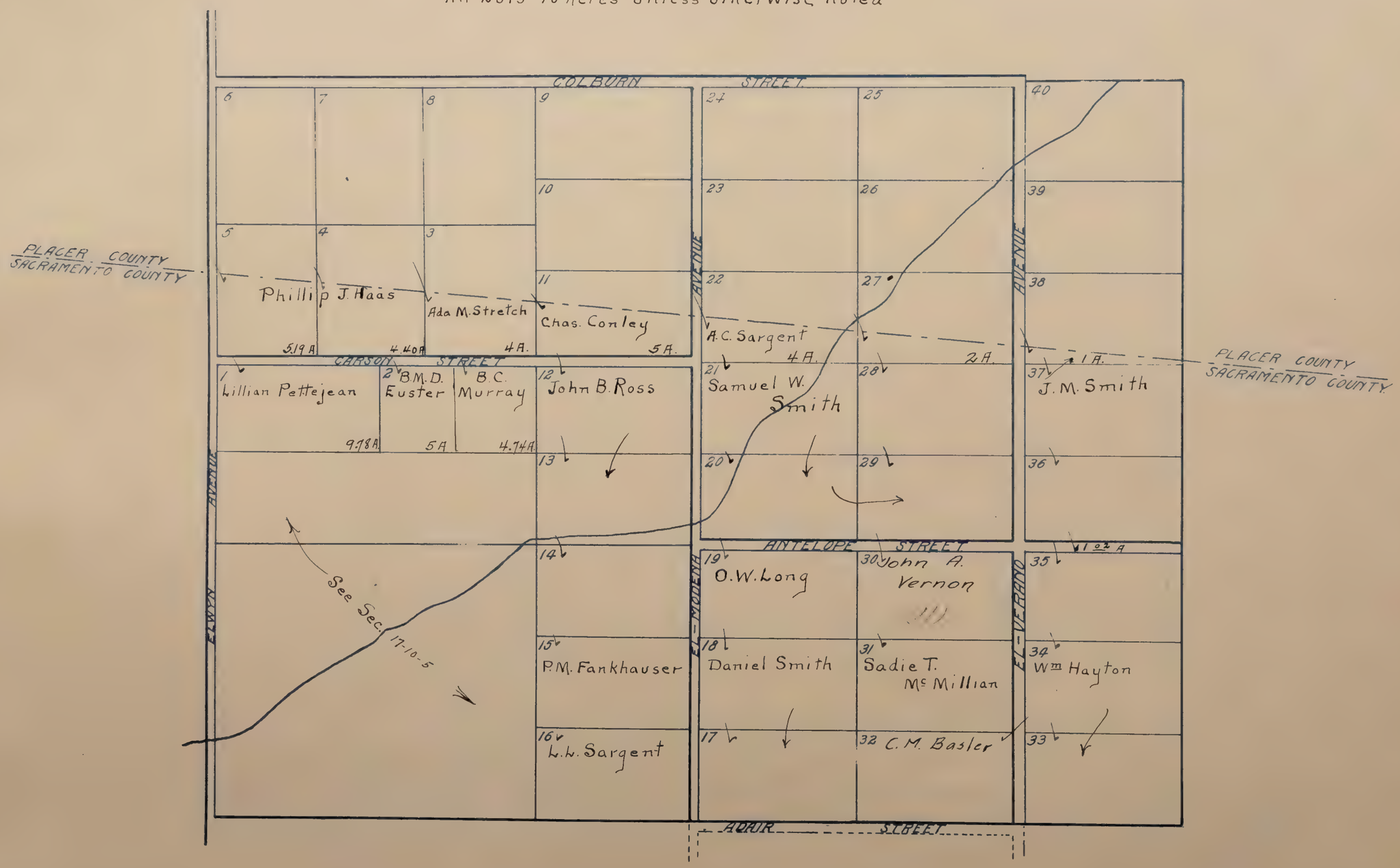

ESAU GARDNER TRACT

All Lots 5 Acres unless otherwise noted

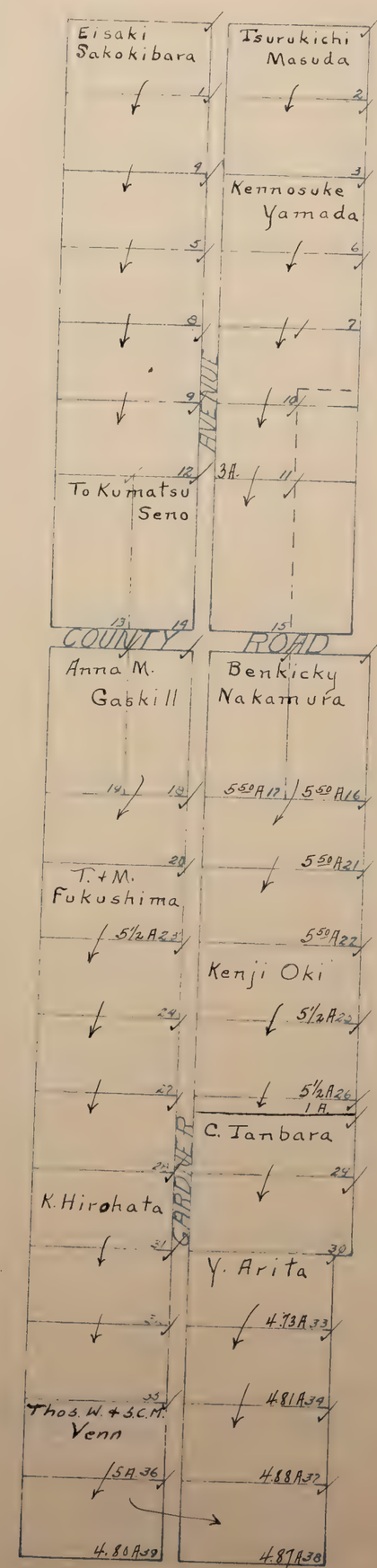

Esau Gardner

NORTH HALF
OF
FAIR OAKS ADDITION
T.9N. R.6E
SCALE 400' = 1"



Fair Oaks

FAIR OAKS ADDITION ✓

LOCATED IN

T.9N., R.6E.

Scale: 400' = 1"

FAIR OAKS S.D.

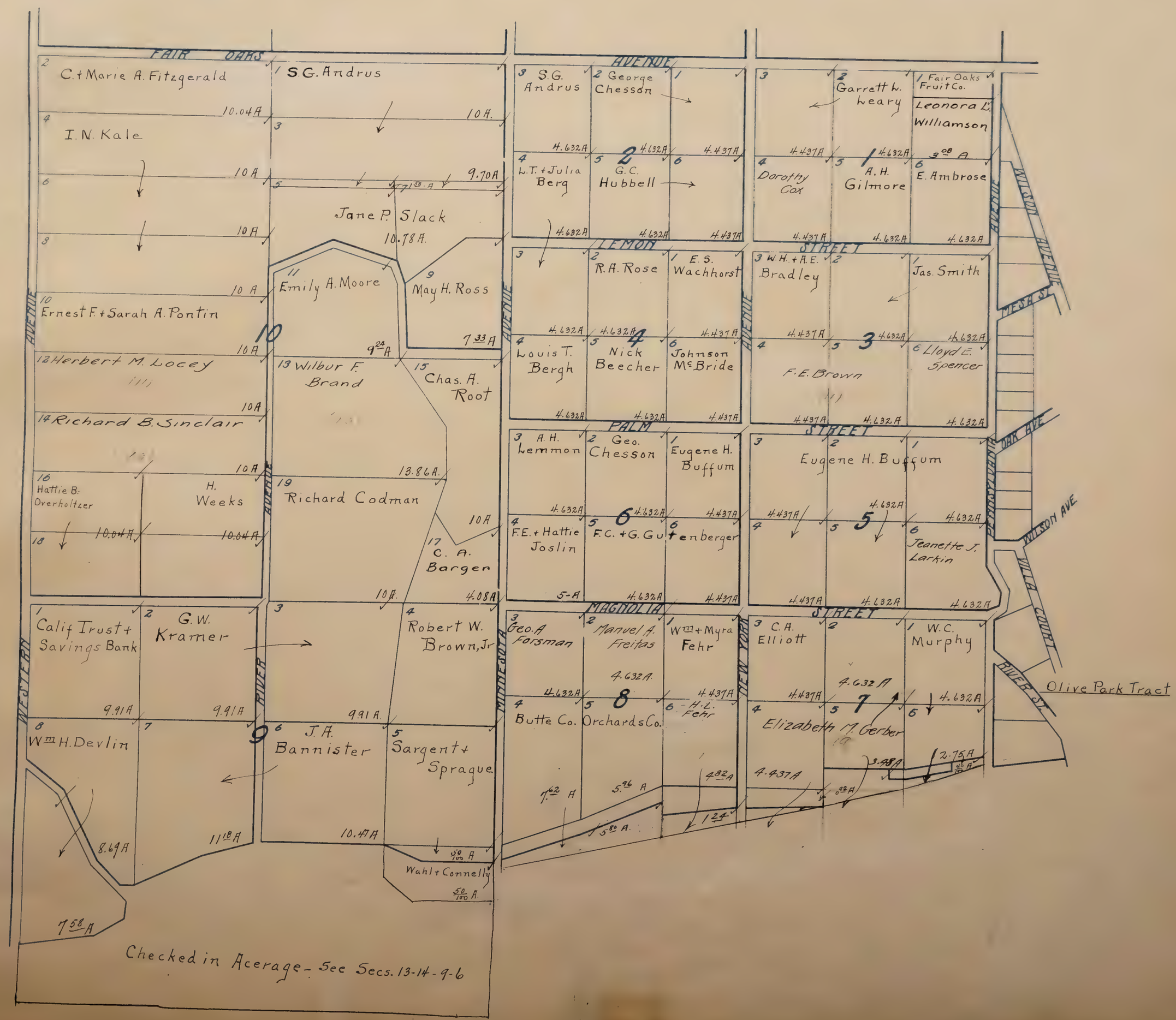

FAIR OAKS CITY

T.9 N. R.6 E.

Scale, 200 feet = 1 inch.

FAIR OAKS CITY
T.9N.R.6E.
Scale, 200 feet = 1 inch.
FAIR OAKS S.D.
51
The Chas. Jurgens Co
155 A
C.E. Wilson
82/100 A
34
79/100 A
73/100 A
136 A
S. Appleton
1 A.
36
1 A.
2 A.
FERN ST
DRIVE
H.G. Studarus
144 A
89/100 A
CANON
Lizzie Gore
42
68/100 A
Charlotte E. Wilsey
1 11 A
L.W. Govan
W.R. Gore
Lila Langdon Wilson
RAVINA COURT
RIDGE
Salome Inderkum
69/100 A
41
First Nat'l. Bank of Dixon
89/100 A
77/100 A
94/100 A
PARK
RIVERSIDE
C.T. Burch
134 A
33
E.C.H. Caulfield
Ethel M Nugent
VILLA COURT
The Calif. Nat'l. Bank
119 A.
125 A
40
251 A
W.C. Murphy
39
119 A
214 A.
RIVER DRIVE
PENNSYLVANIA AVE.
American River

FAIR OAKS CITY.

T.9 N.R.6.7 E.

Scale. 200 feet = 1 inch.

FAIR OAKS HEIGHTS

LOCATED IN

Sec's. 9 & 16. T. 9 N. R. 7 E.

Scale: 100' = 1"

FAIR OAKS S.D.

All blanks to Christie Frasinetti

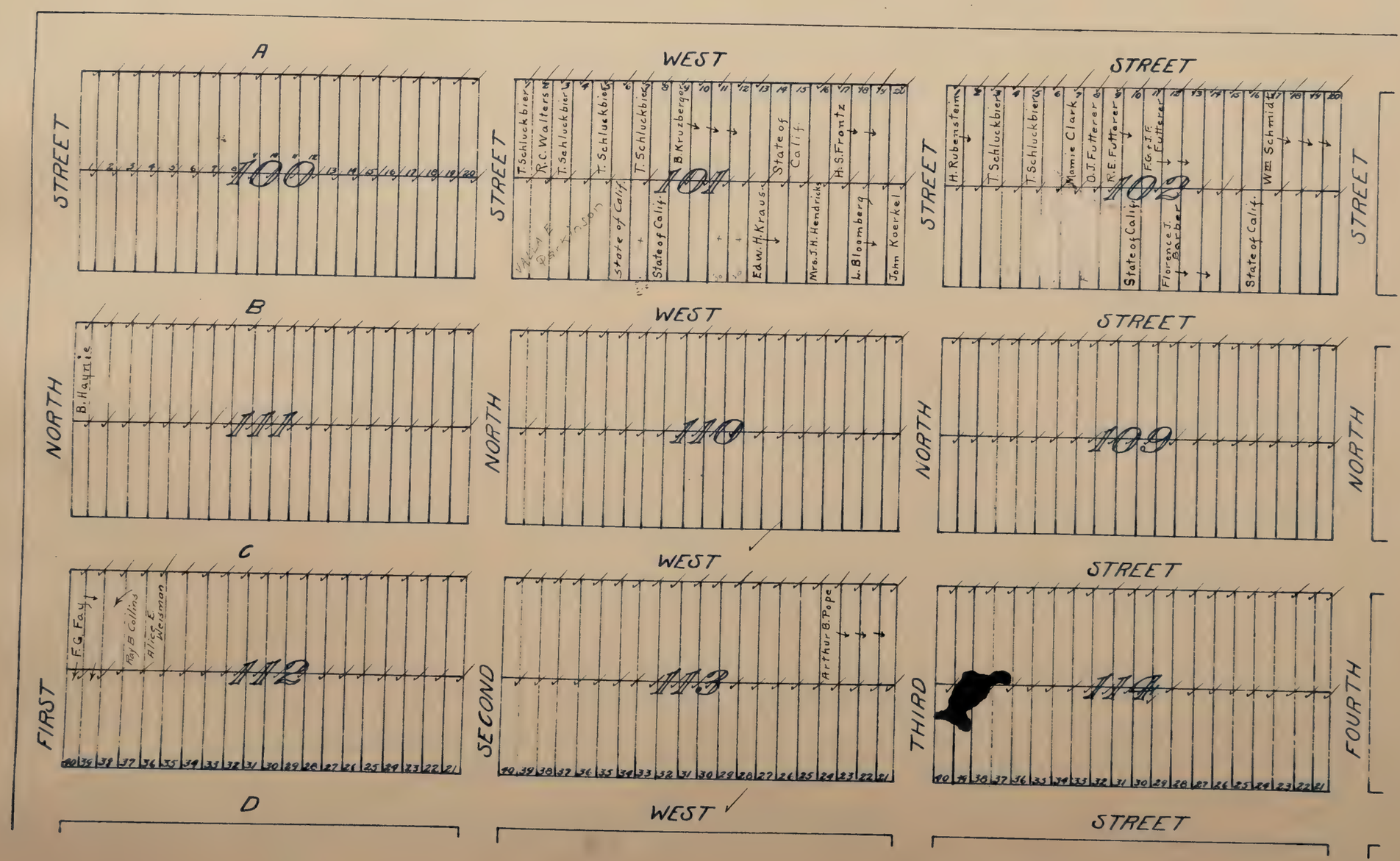

FAIR OAKS HEIGHTS

LOCATED IN
Sec's 9 & 16 T.9 N.R.7E.
Scale: 100'=1"

FAIR OAKS S.D.

All blanks to Christie Frasinetti



FAIR OAKS HEIGHTS

LOCATED IN
Sec's 9 & 16 T.9N R.7E.
Scale: 100'=1"

FAIR OAKS S.D.

All blanks to Christie Frasinetti

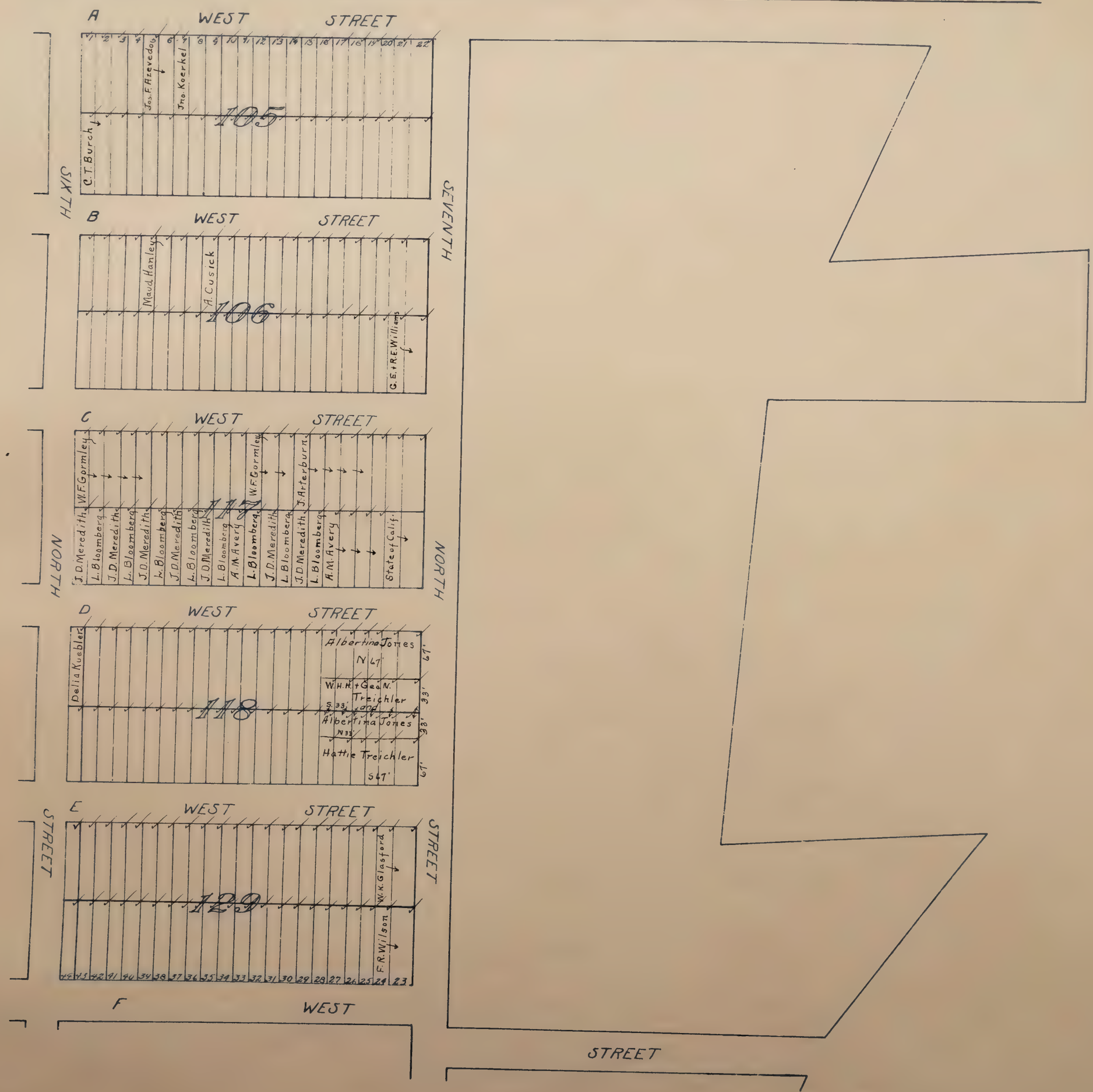

FAIR OAKS HEIGHTS

LOCATED IN

Sec's 9 & 16 ~ T9NR7E.

Scale: 100'=1'

FAIR OAKS S.D.

All blanks to Christie Frasinetti

FAIR OAKS HEIGHTS

LOCATED IN

Sec's 9 & 16 T.9 N. R 7 E

Scale: 100' = 1"

FAIR OAKS S.D.

All blanks to Christie Frasinetti

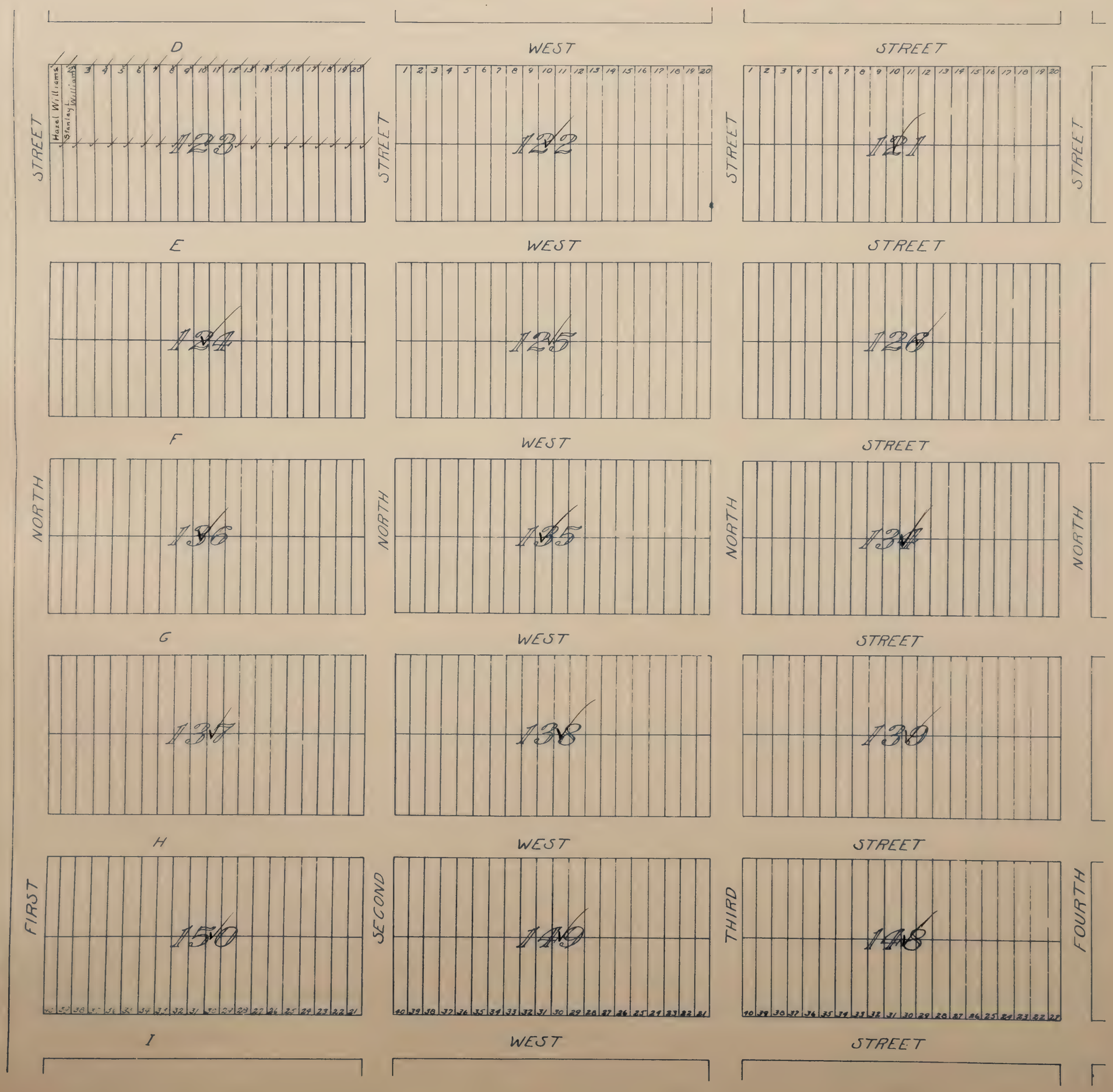

FAIR OAKS HEIGHTS

LOCATED IN
Sec's 9 & 16 T9 N.R.7E.
Scale: 100' = 1"

FAIR OAKS S. D.

All blanks to Christie Frasinetti

FAIR OAKS HEIGHTS ✓

LOCATED IN
Secs. 9 & 16 ~ T.9N.R.7E.
Scale: 100'=1"

FAIR OAKS S.D.

All blanks to Christie Frasinetti



FAIR OAKS HEIGHTS

LOCATED IN

Sec's 9 & 16 ~ T.9N.R.7E.

Scale: 100'=1"

FAIR OAKS S. D.

All blanks to Christie Frasinetti

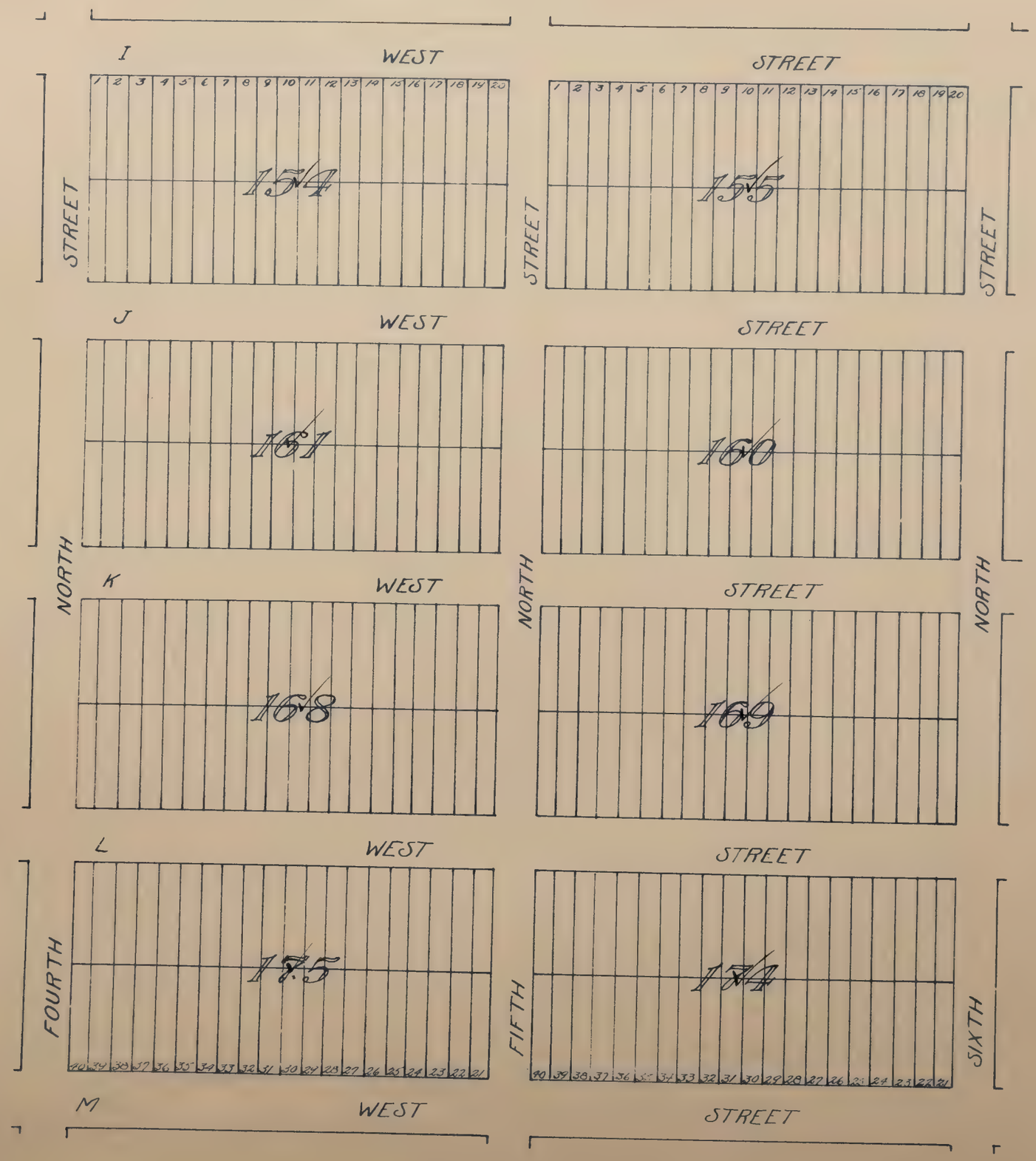

FAIR OAKS HEIGHTS

LOCATED IN
Sec's 9 & 16 T.9 N. R.7 E.
Scale 100'=1"

FAIR OAKS S. D.

All blanks to Christie Frasinetti

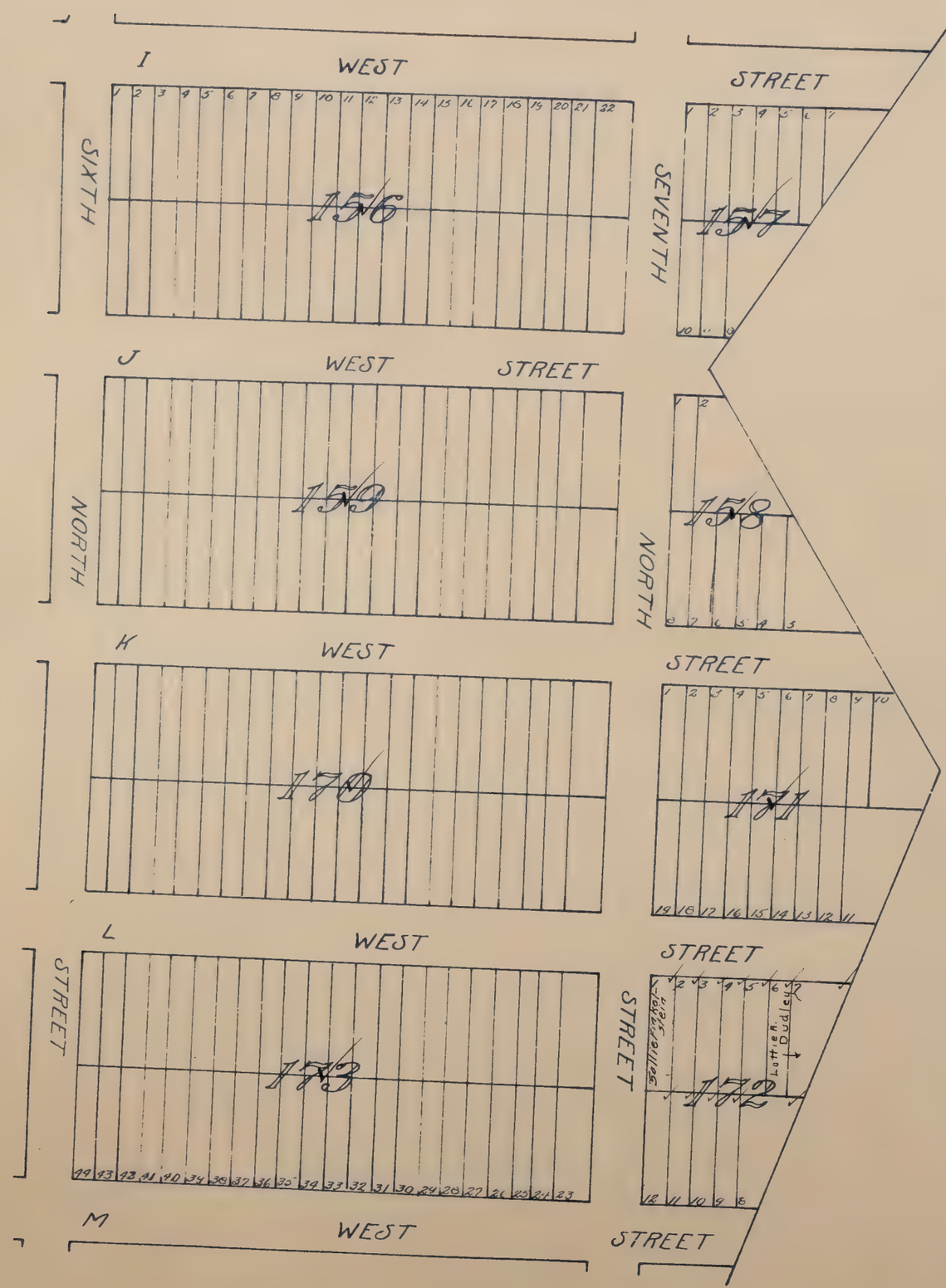

FAIR OAKS HEIGHTS ✓

LOCATED IN
Sec's 9 & 16. T.9N.R.7E.
Scale: 100'=1"

FAIR OAKS S.D.

All blanks to Christie Frasinetti

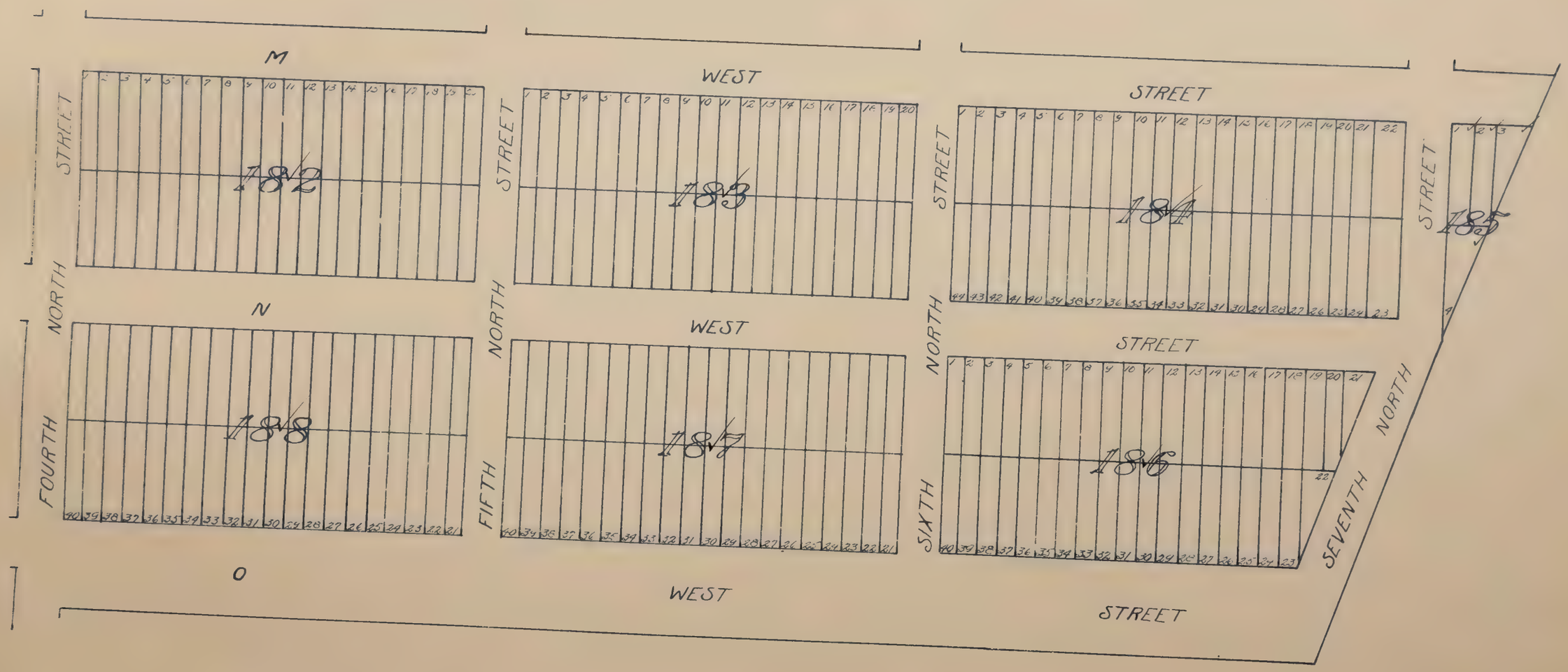

FAIR OAKS HEIGHTS

LOCATED IN
Sec's 9 & 16. T.9N R.7E
Scale: 100'=1"

All blanks to Christie Frasinetti



FAIR OAKS HEIGHTS

LOCATED IN

Sec's 9 & 16 T.9N R.7E.

Scale: 100'=1"

FAIR OAKS S.D.

All blanks to Christie Frasinetti



FAIR OAKS PARK

LOCATED IN

Township 9 North Range 7 East

Scale 1"=300'

Blanks to W. P. Rutledge

Fair Oaks S.D.

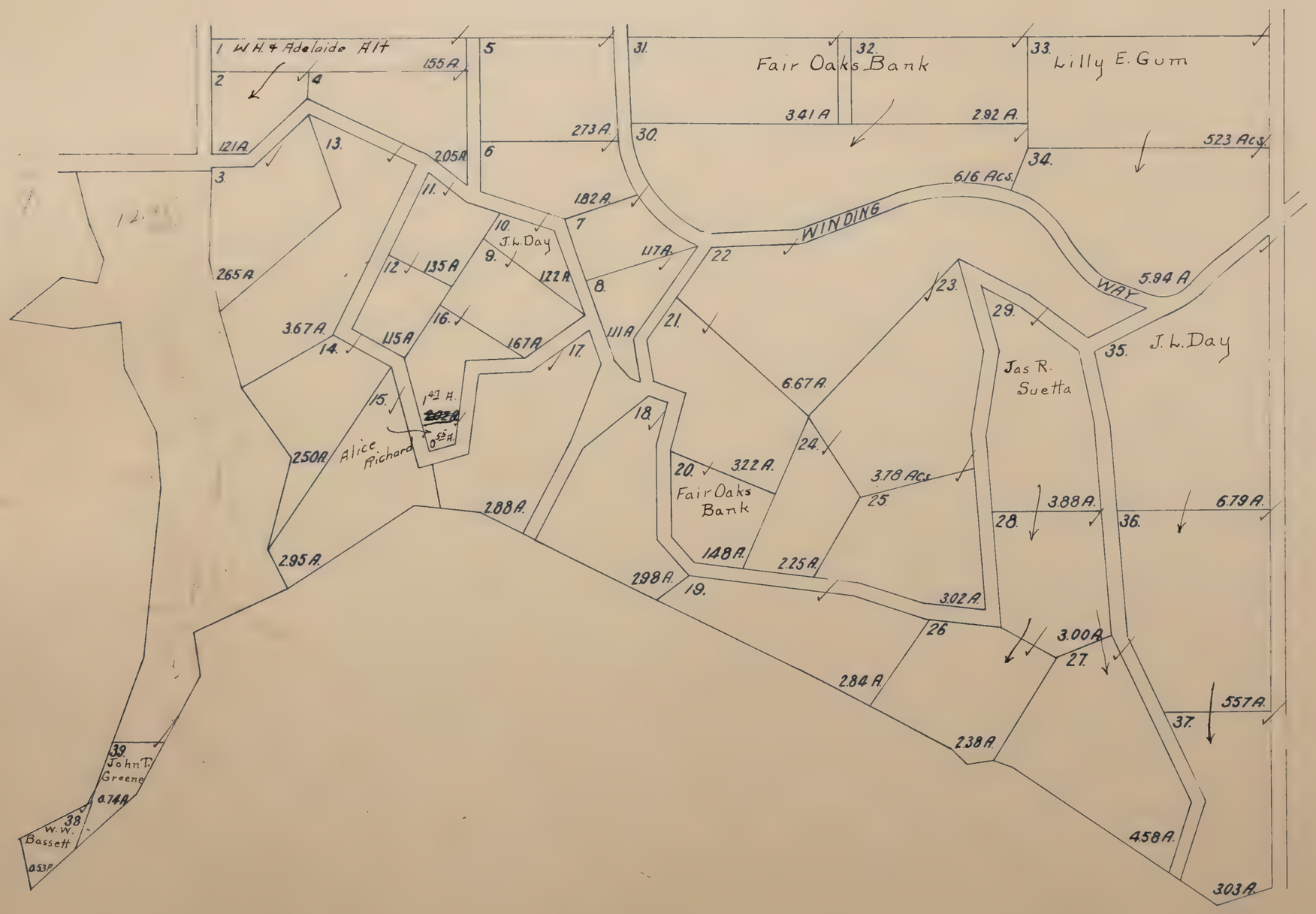

FAIR OAKS TRACT

Scale 20 chains = 1 inch.

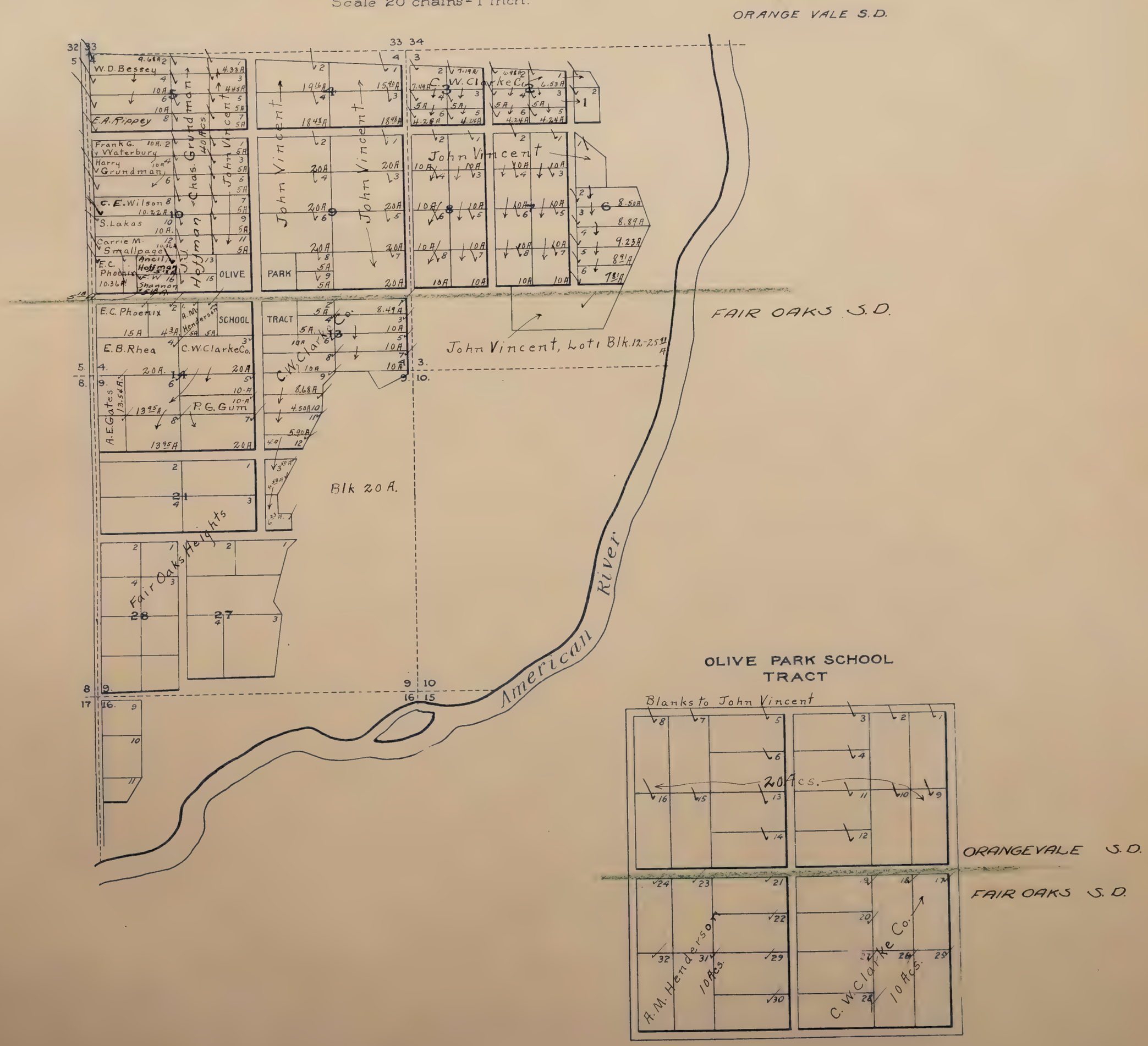

OLIVE PARK SCHOOL TRACT

FAIR OAKS TRACT ✓

Scale: 15 Chs. = 1"

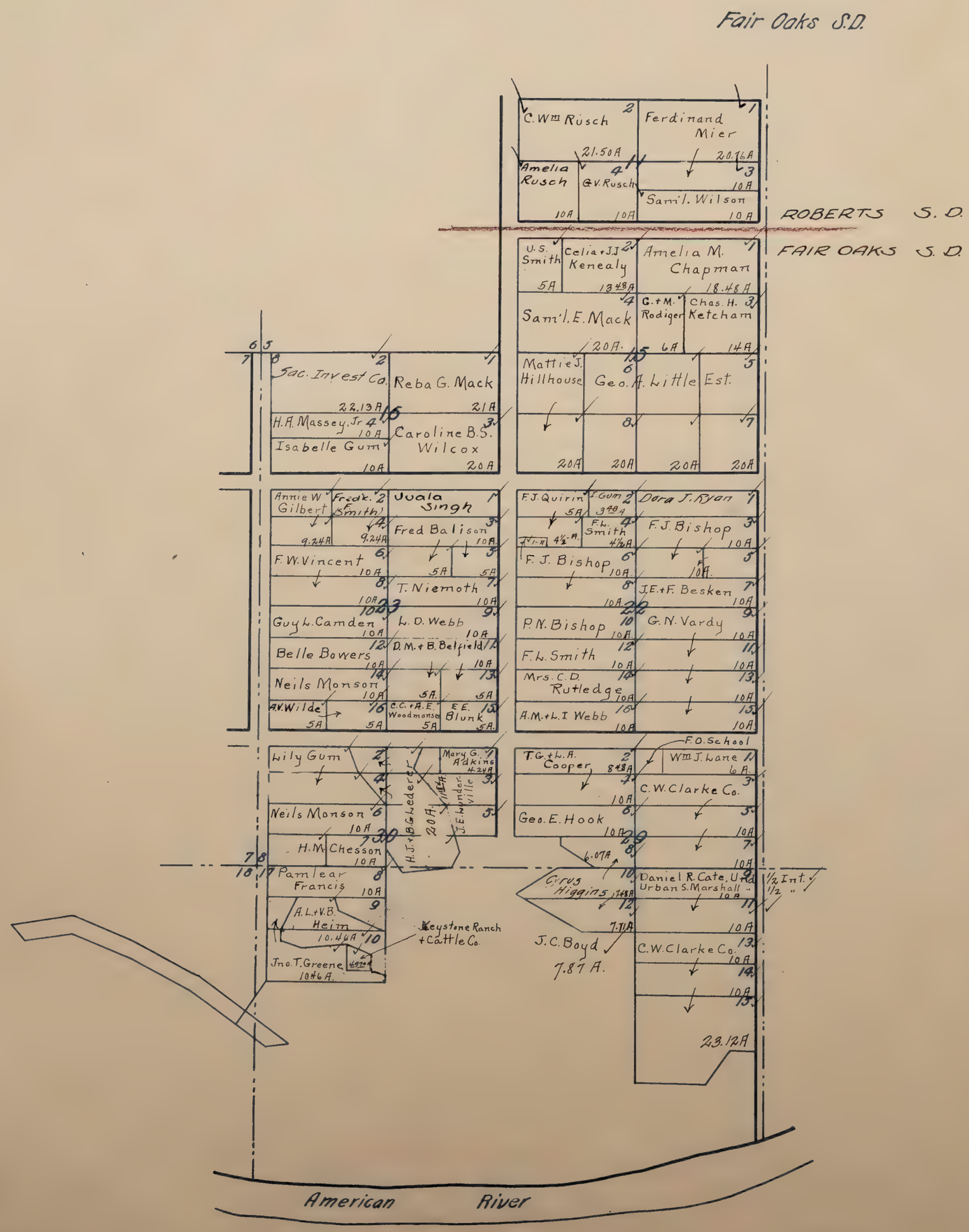

FAIR OAKS TRACT

Scale: 15 Chs. = 1"

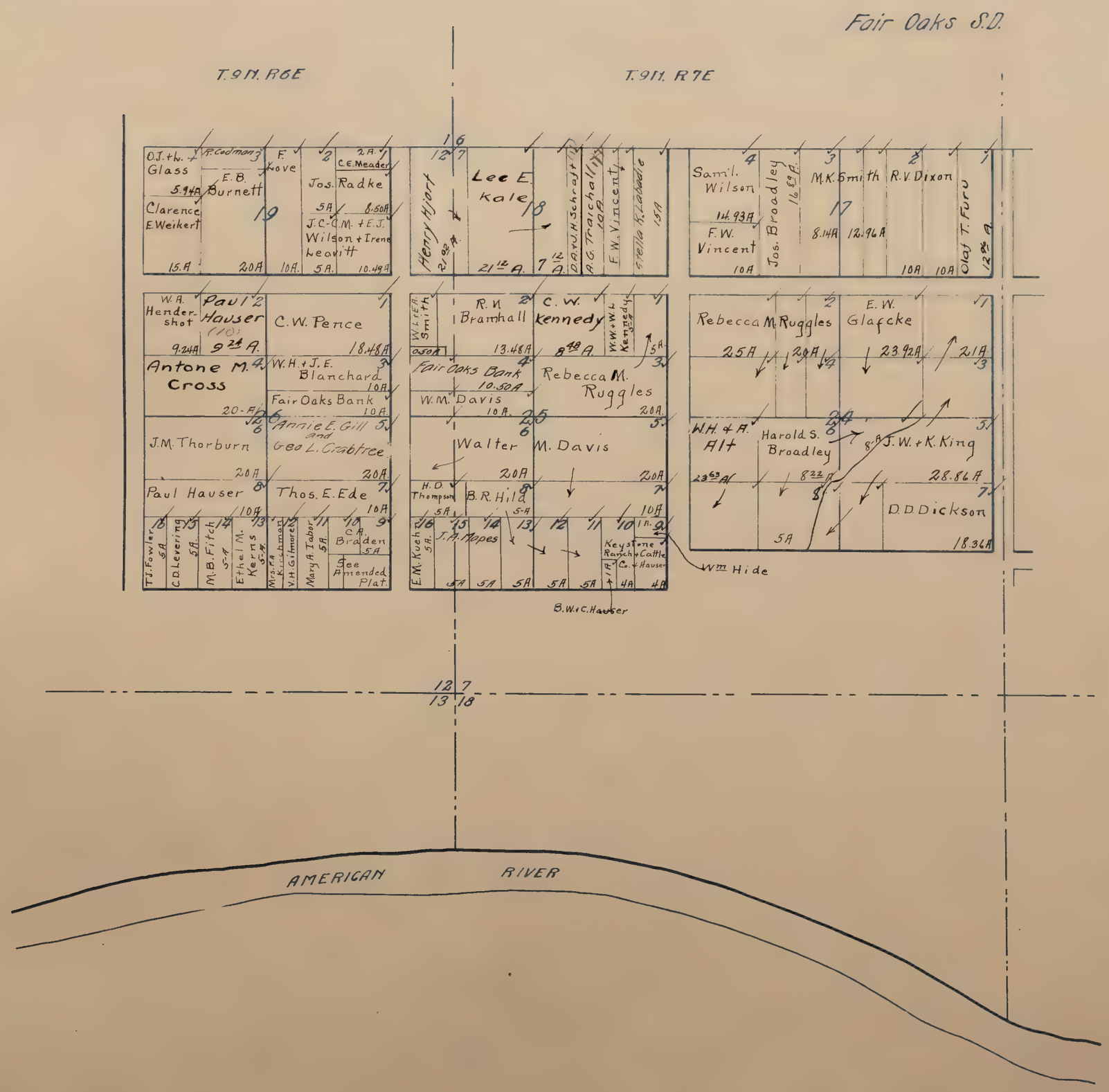

AMMENDED PLAT
of
SOUTH HALF of LOTS 9&10, BLOCK 26

FAIR OAKS TRACT

LOCATED IN
Sec. 12, T. 9 N., R. 6 E
Scale: 50'=1"

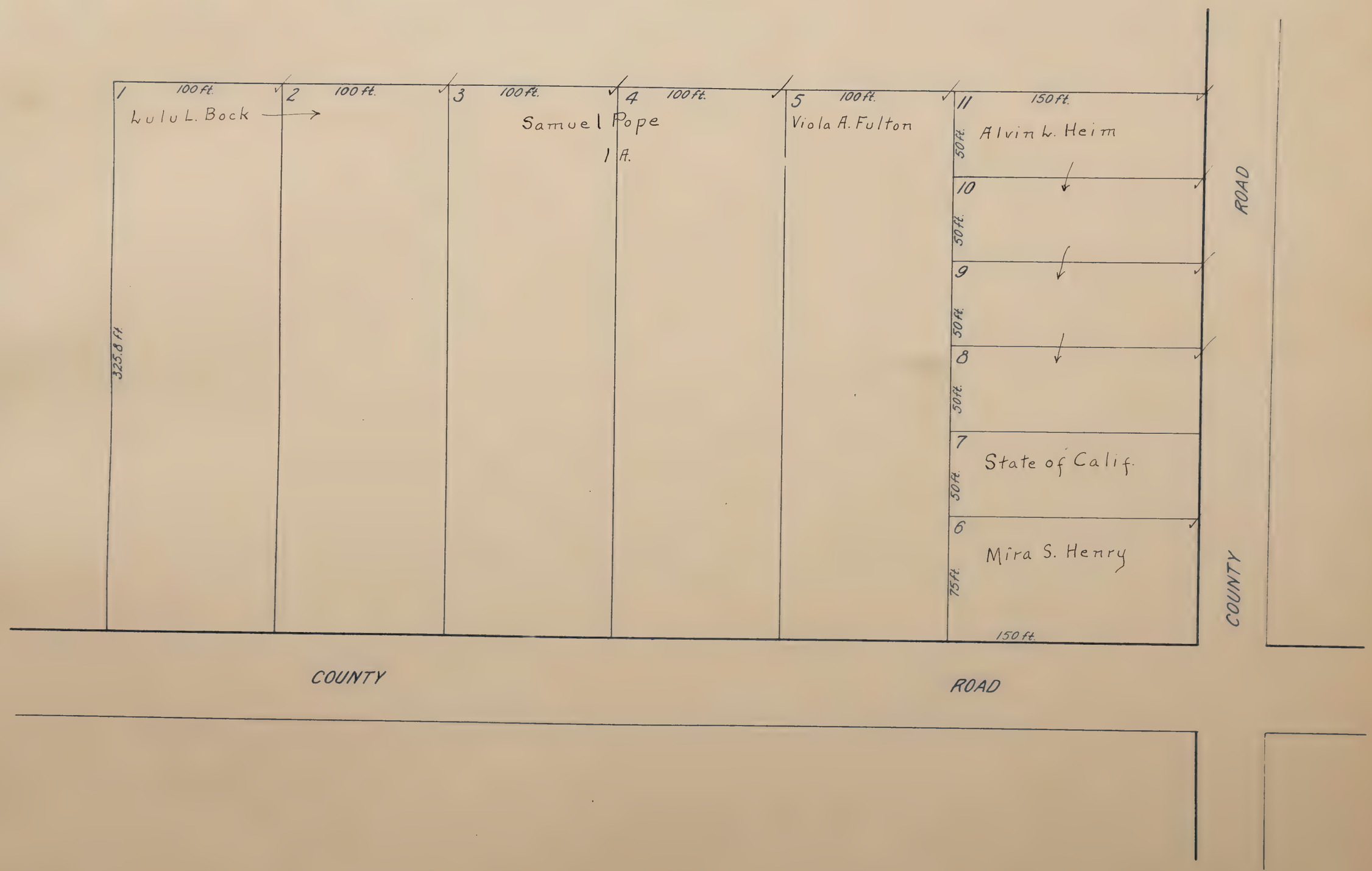

FAIR VIEW ✓

LOCATED IN SEC 24 T. 8 N. R 4 E. M.D.M.

Scale, 4 chains = 1 inch

FREMONT S.D.

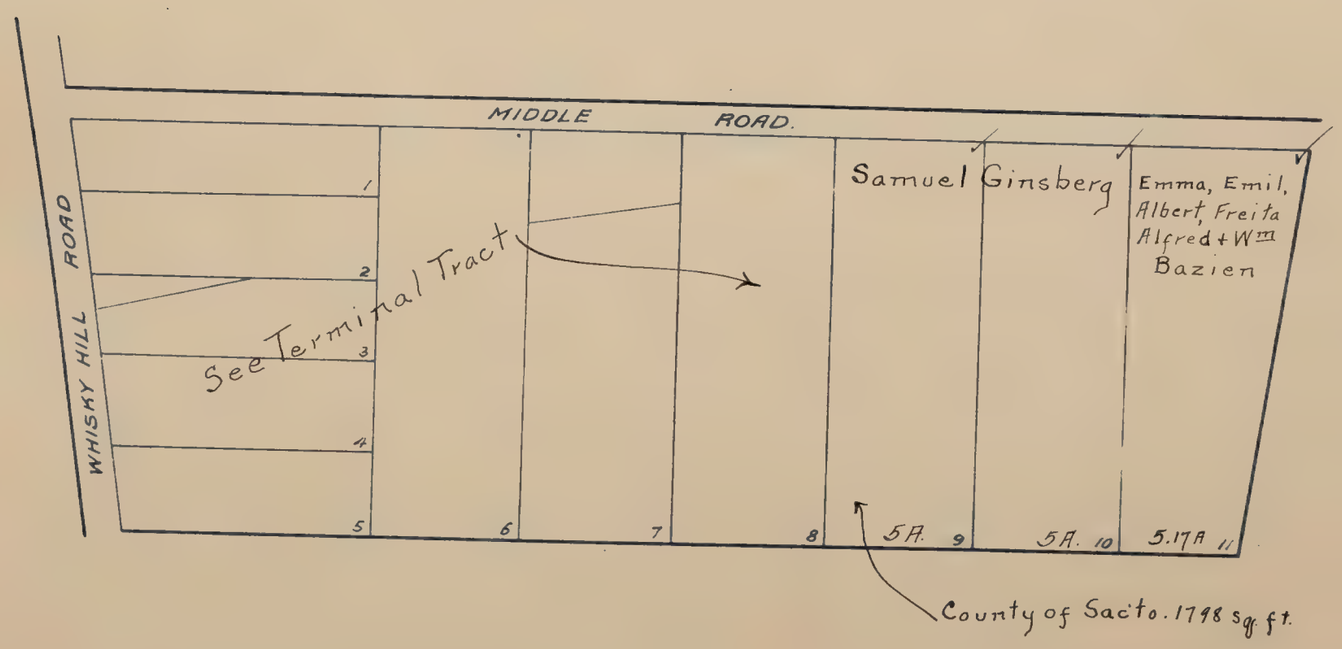

Fair View

DIVISION—
— of the
JOSEPH E. FITZGERALD TRACT.
located in —
RANCHO RIO DE LOS AMERICANOS.
SACRAMENTO COUNTY.
Scale: 1" = 800'

KINNEY S.D.

LOCATED IN S.W.¼ T9 N.R 7E & T8 N.R 7

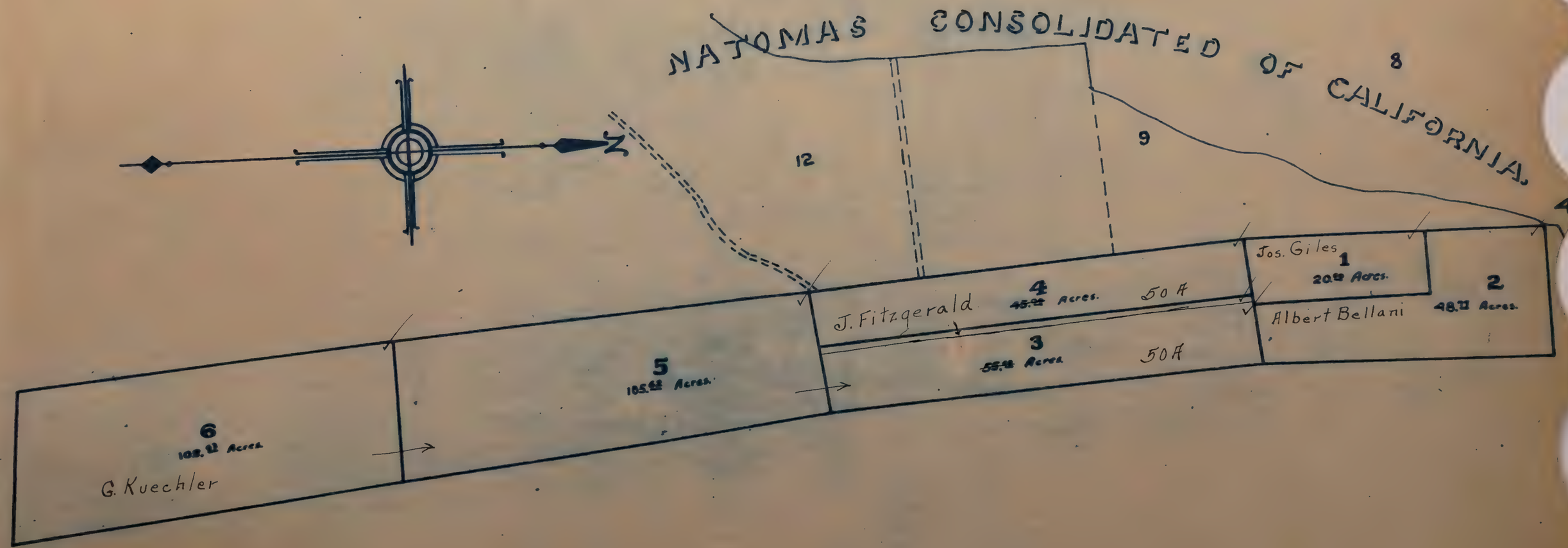

Fitzgerald

FLAME TOKAY GRAPE CO'S COLONY No 1

N.W. ¼ OF SEC. 5 T. 6 N. R 6 E.

Scale. 1 inch = 8 chains.

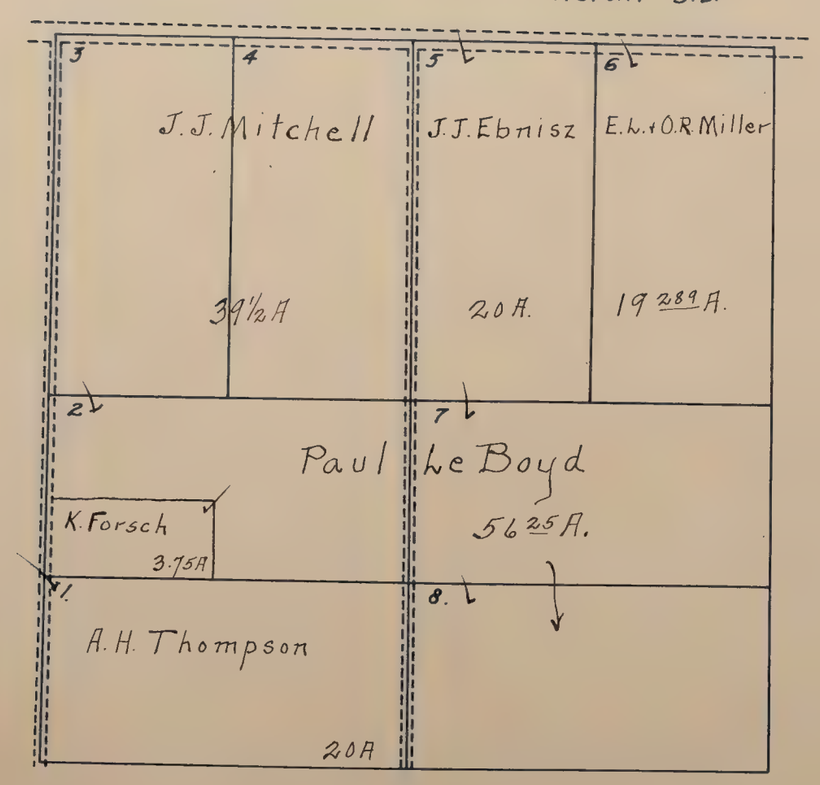

Flame

FLORIN ✓

Scale: 1 inch = 200 & 400 feet.

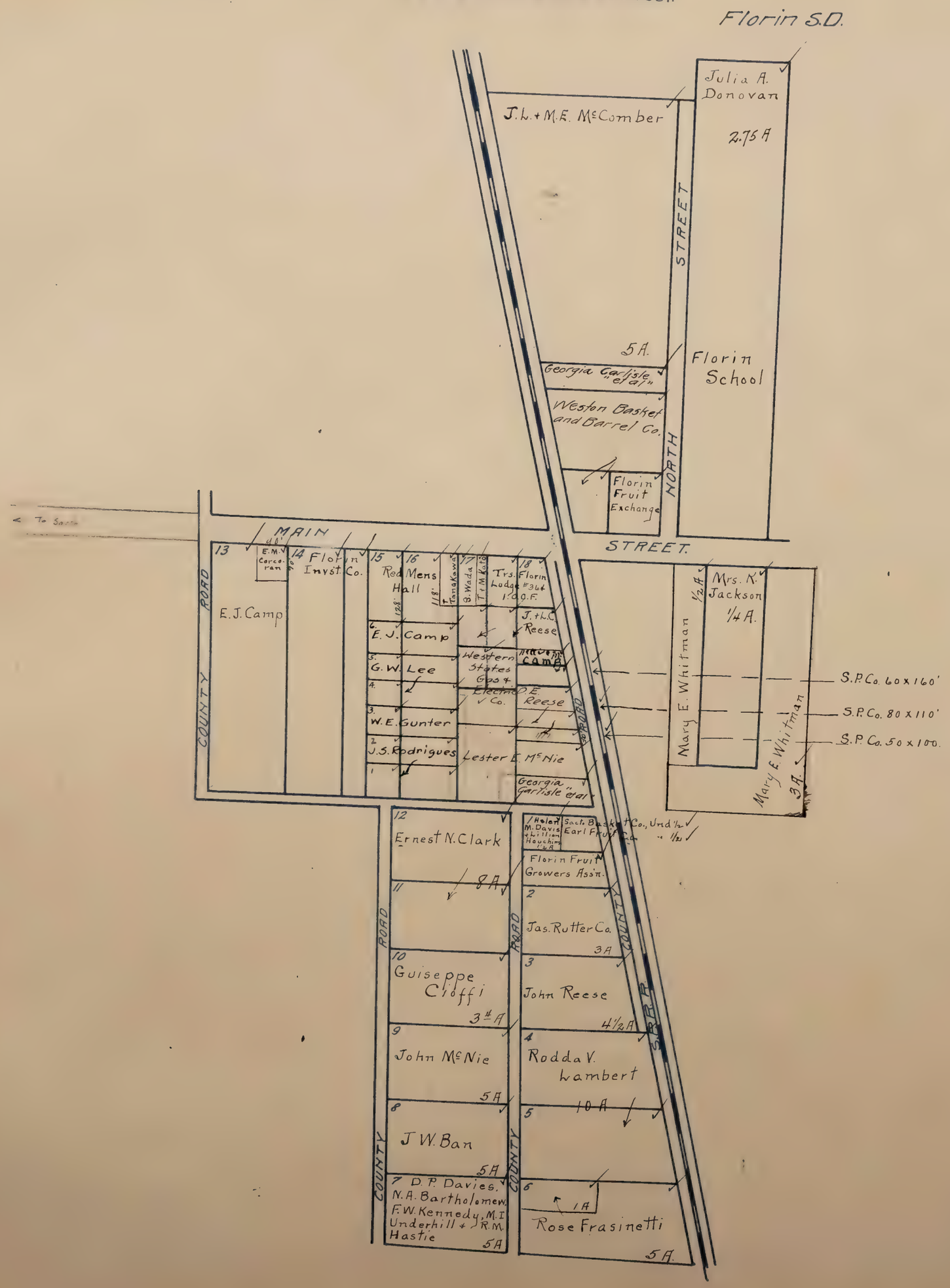

FLORIN ACRES

N.W ¼ SEC 35 T 8 N. R 5 E.

Scale 300 feet = 1 inch

ELDER CREEK S.D.

FLORIN ADDITION

located in
S.E.¼ Section 25 T.8N R.5E.
Scale 1" = 100 ft.

FLORIN S.D.

Blanks to Gus Nelson

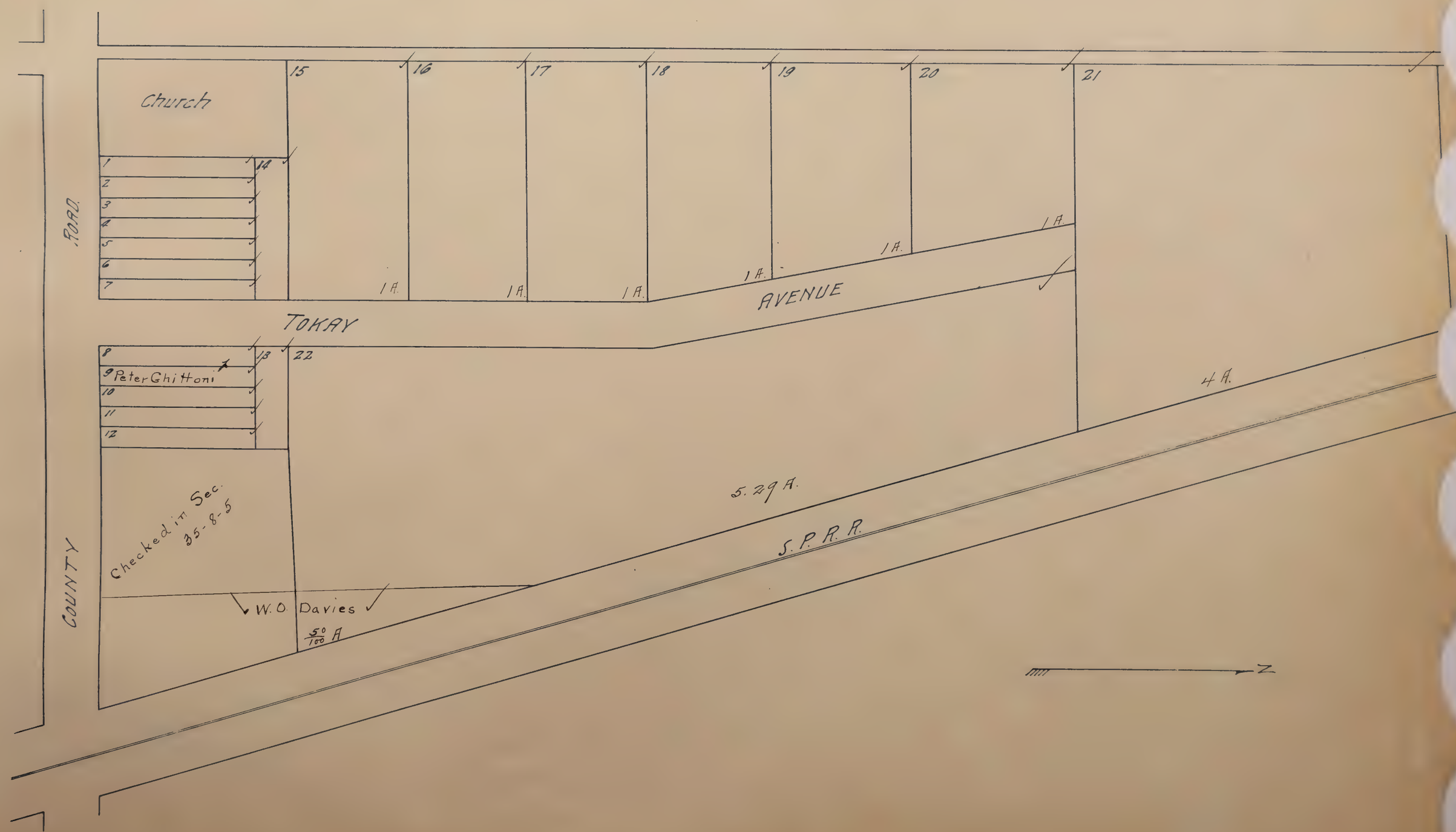

FOLSOM.

Scale, 100 feet = 1 inch.

Blanks to Natoma Co. of Cal.

GRANITE S.D.



Folsom

FOLSOM ✓

Scale, 100 feet = 1 inch.

Michigan Calif Lbr. Co. Lot 2 N 3-4+5-2A. ✓
" " " " Fc. Blk. 3-4-5--5 40 A ✓

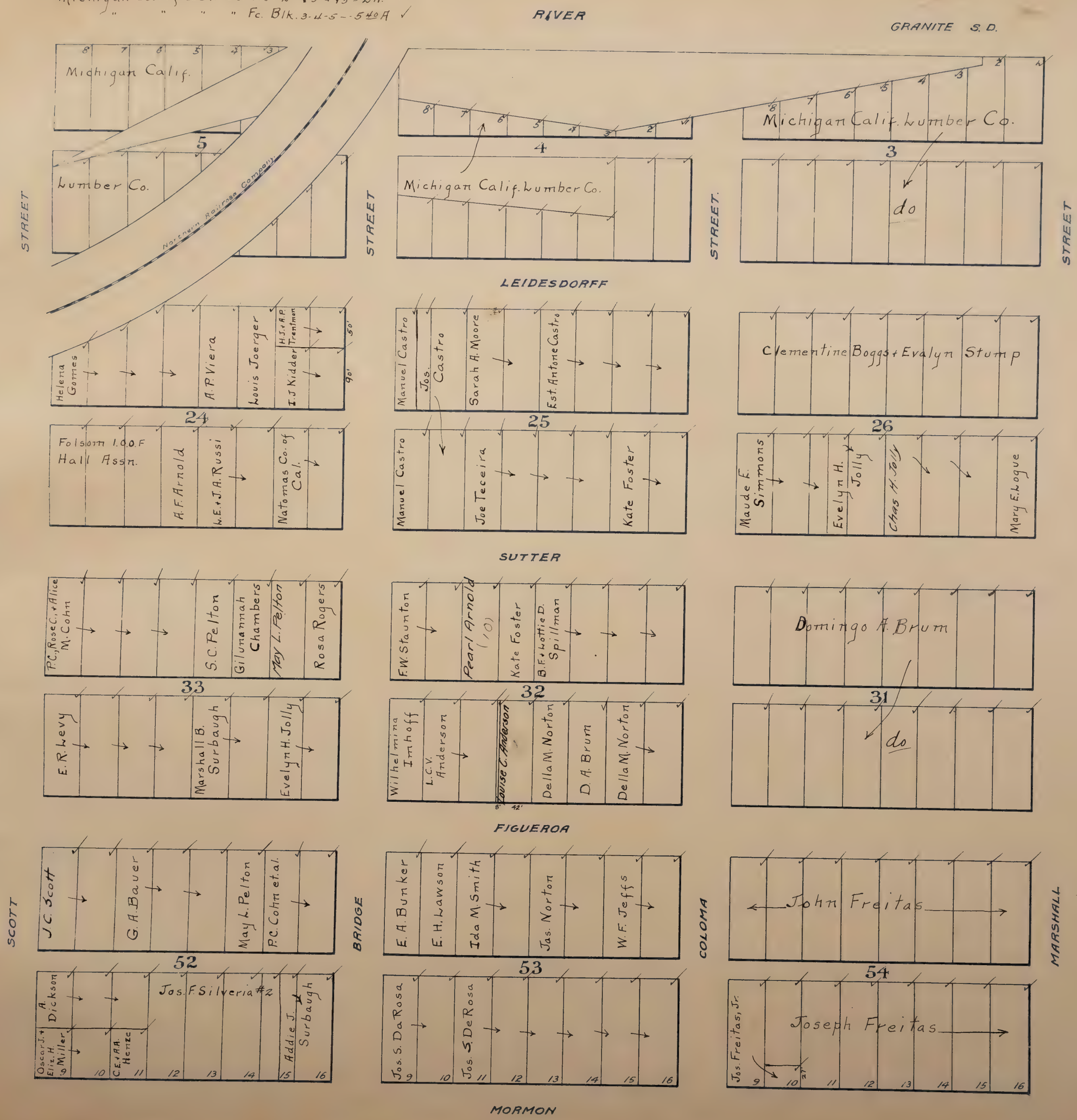

FOLSOM.

Scale, 100 feet = 1 inch

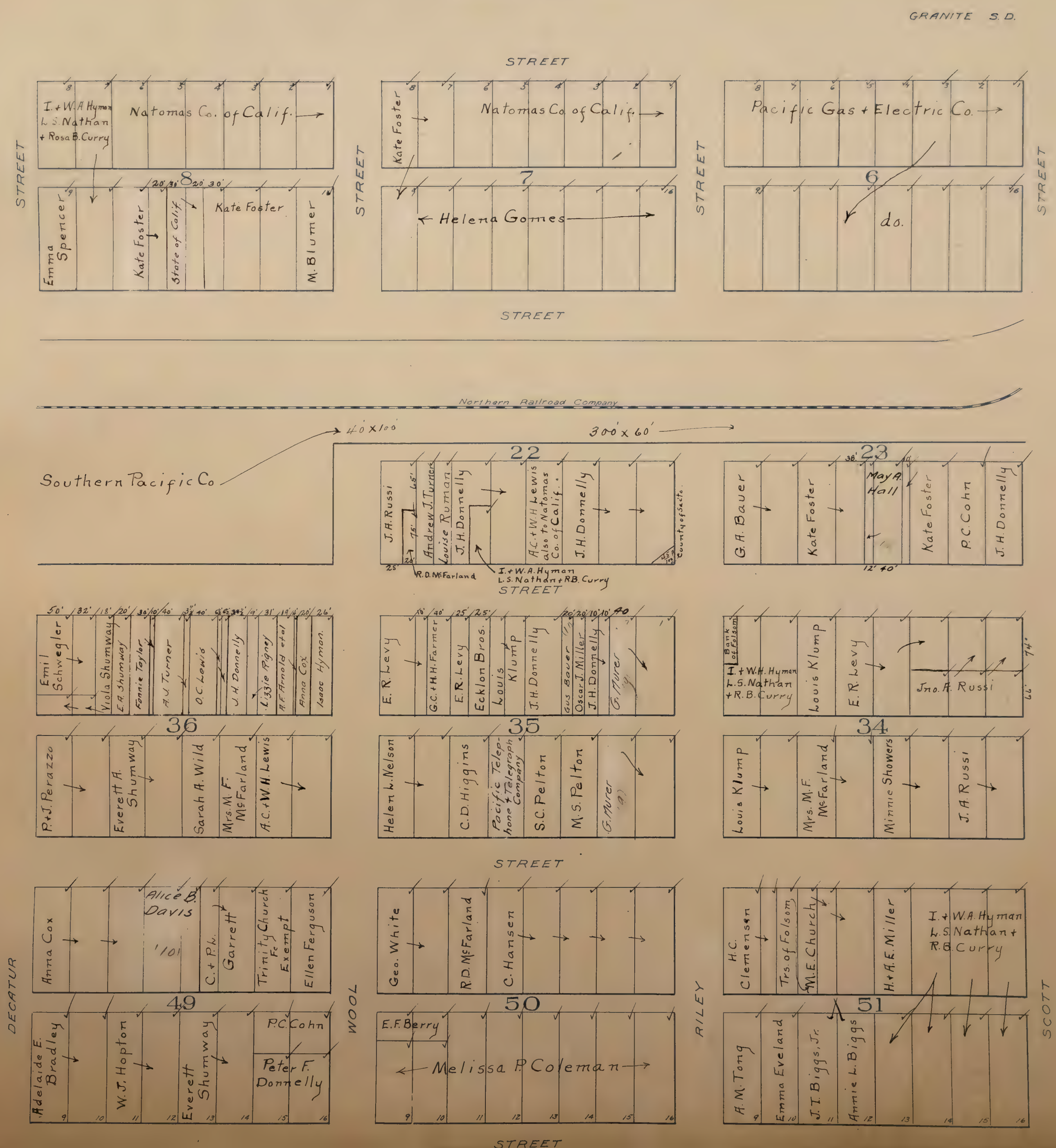

FOLSOM

Scale, 100 feet = 1 inch.

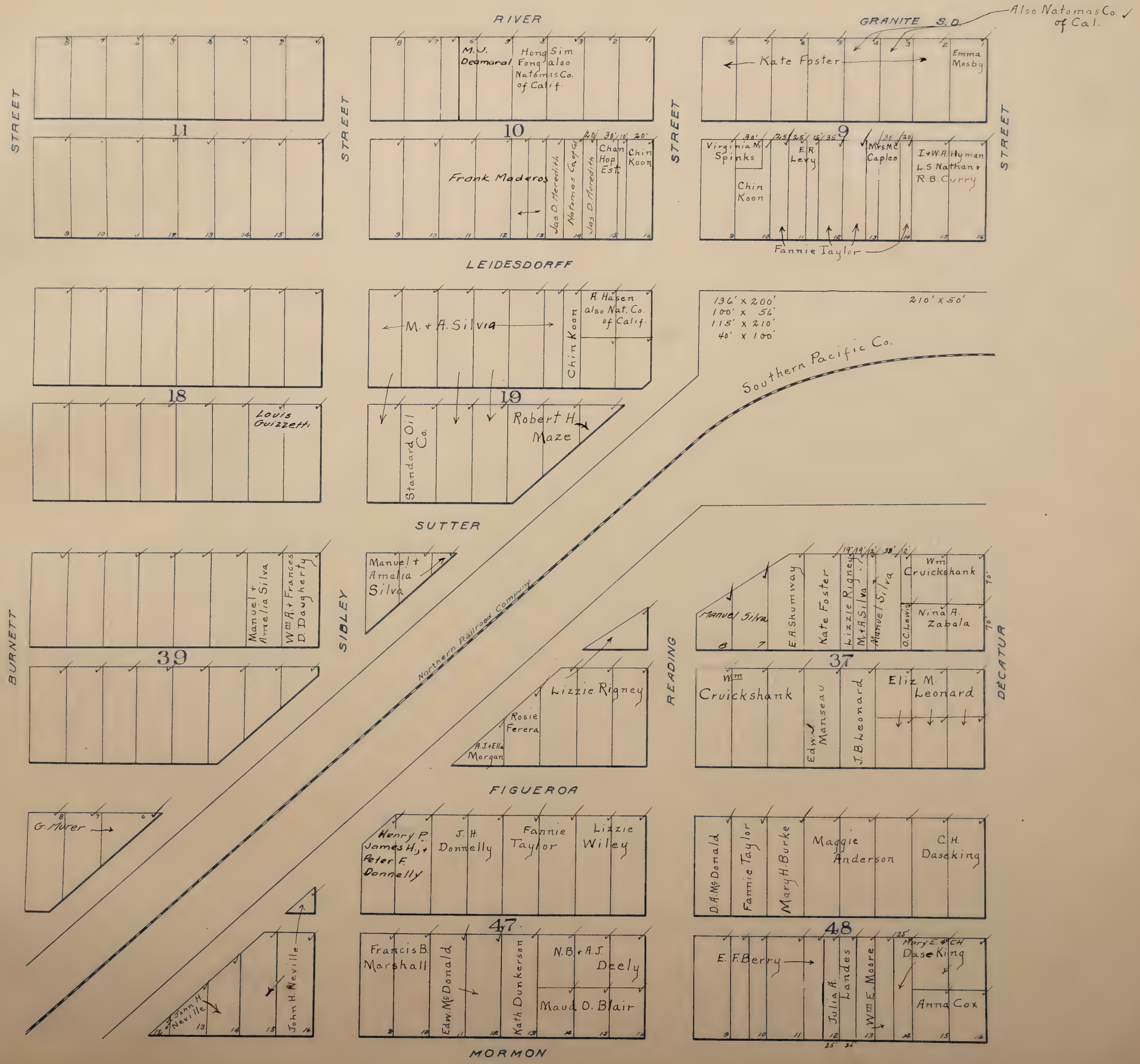

FOLSOM

Scale 100 feet = 1 inch

Blanks to Natomas Co. of Calif.

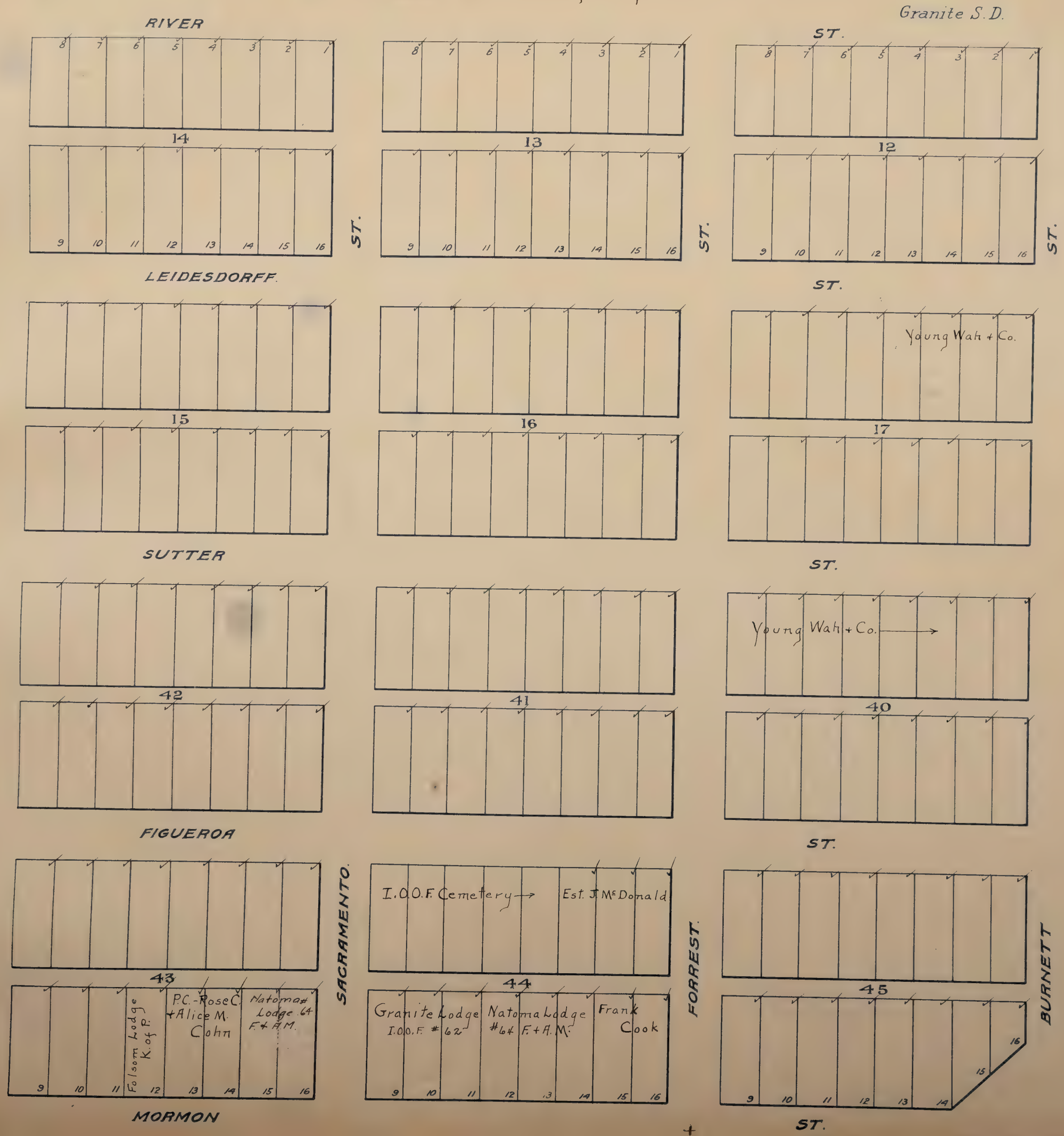

FOLSOM

Scale 100 feet = 1 in

Blanks to Natomas Co. of Calif.

Folsom S.D.

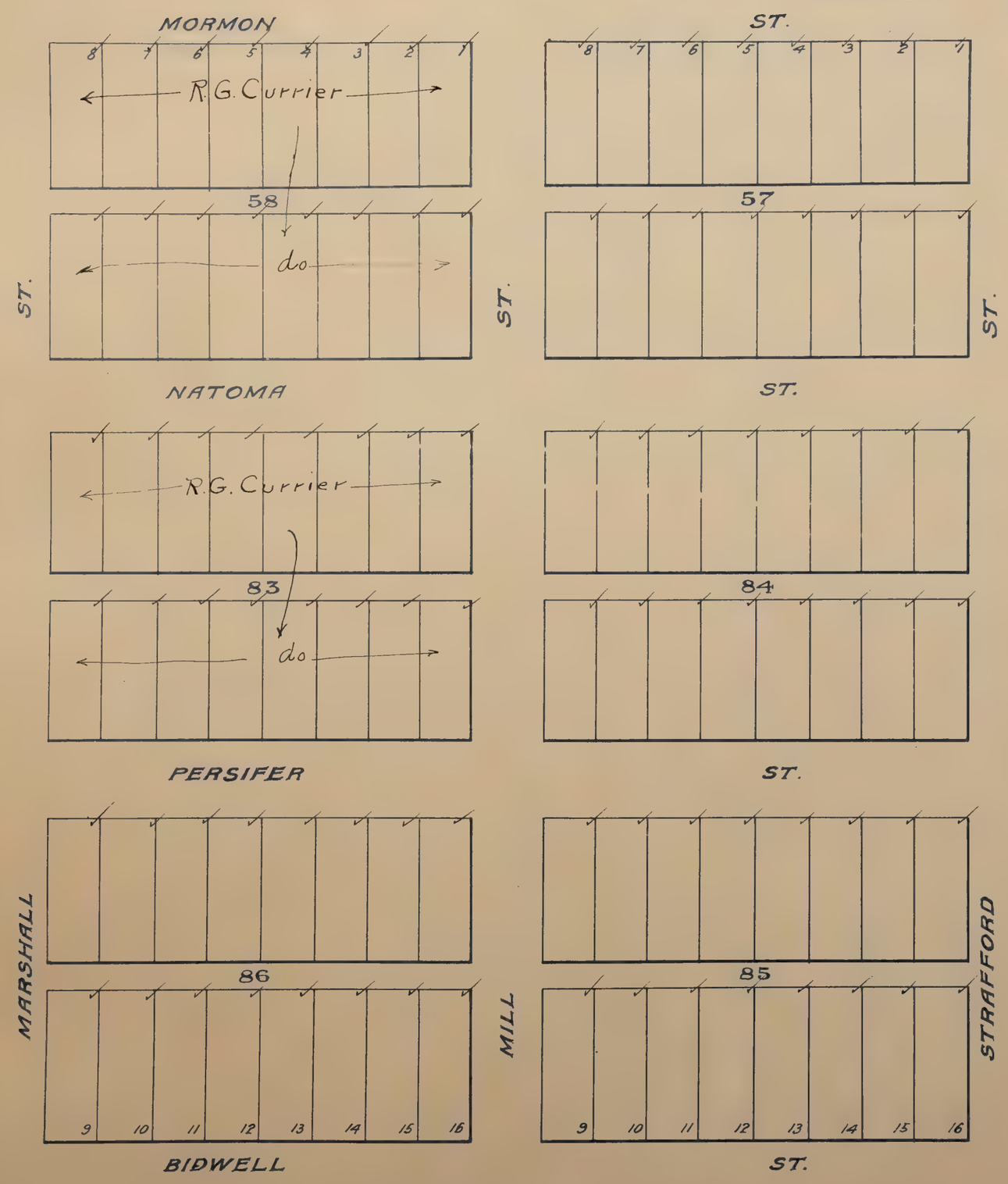

FOLSOM

Scale 100 feet - 1 inch.

Blanks to Natomas Cons. of Calif.

GRANITE S.D.

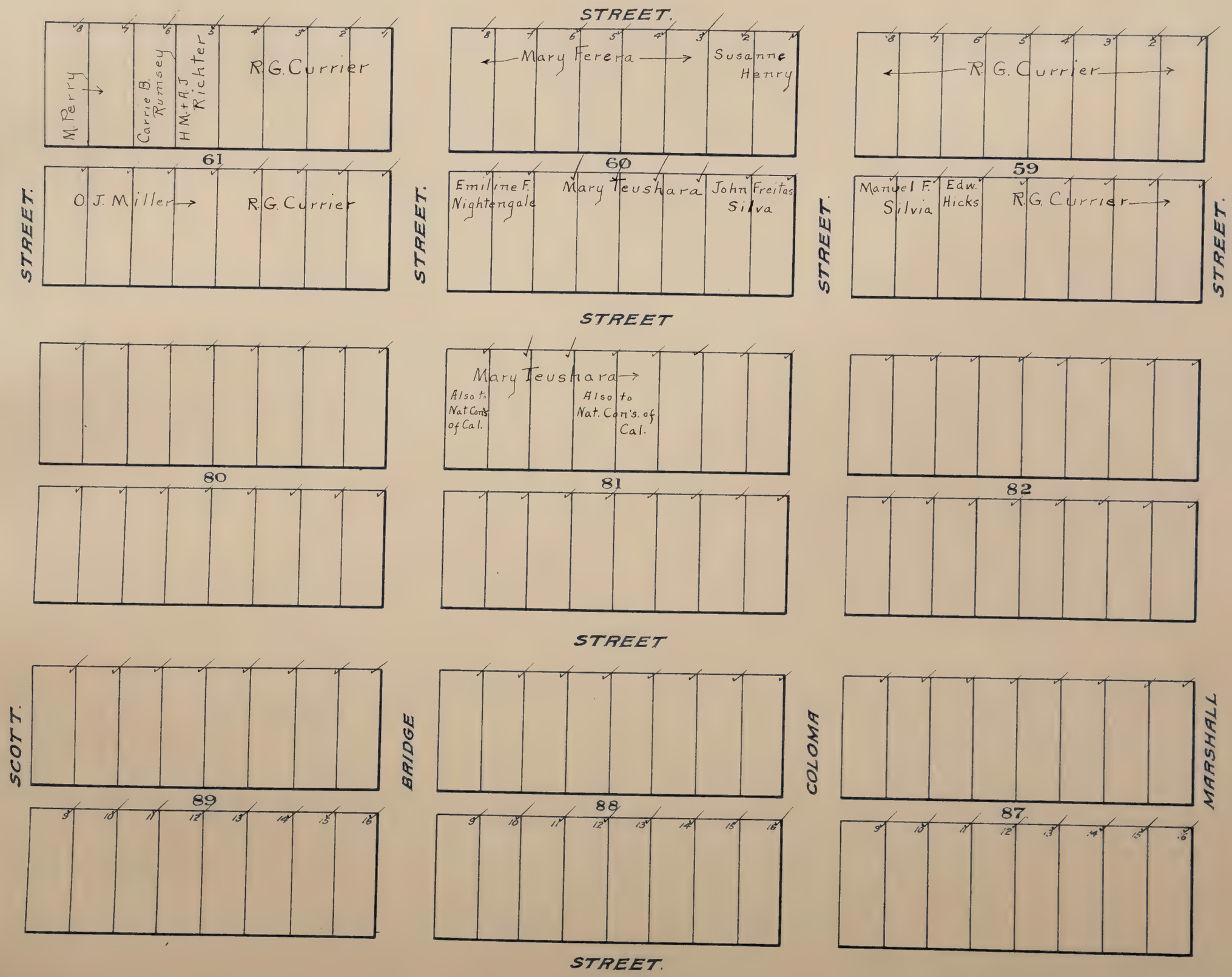

FOLSOM

Scale, 100 feet = 1 inch.

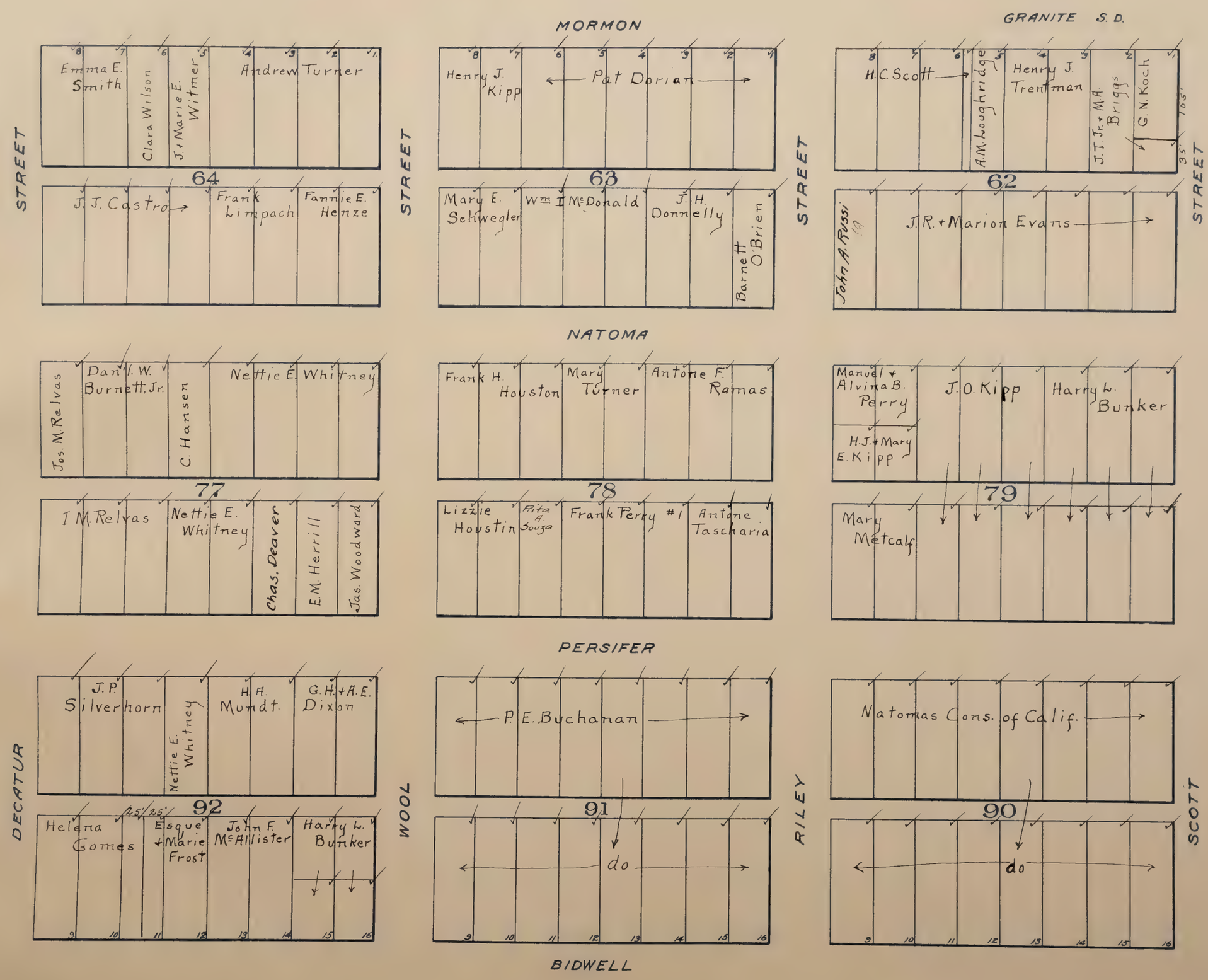

FOLSOM

Scale, 100 feet = 1 inch.

GRANITE S.D.

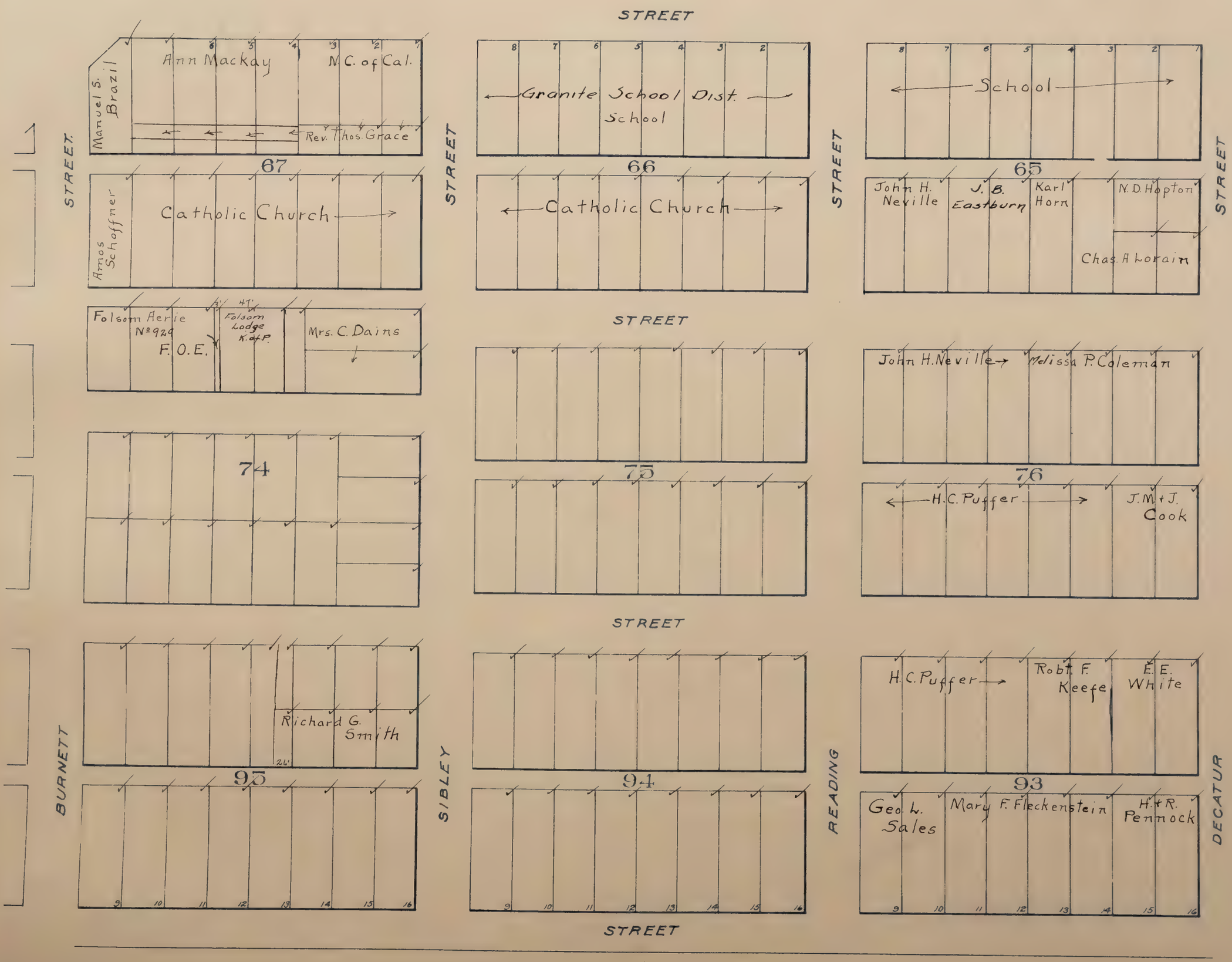

FOLSOM

Scale 100 feet = 1 inch

Blanks to Natomas Co. of Calif.

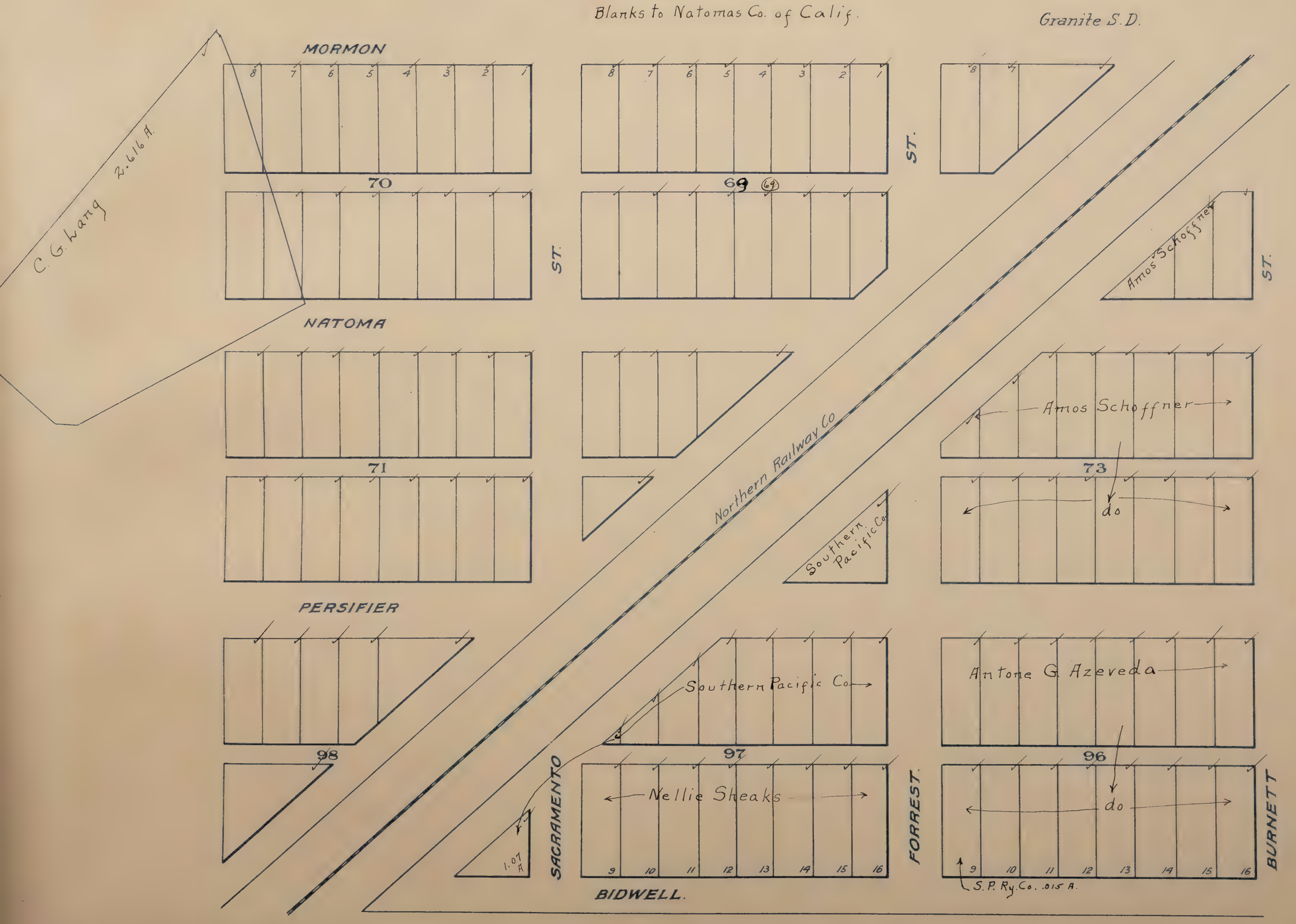

Franklin

FRANKLIN.

Scale, 100 feet = 1 inch.

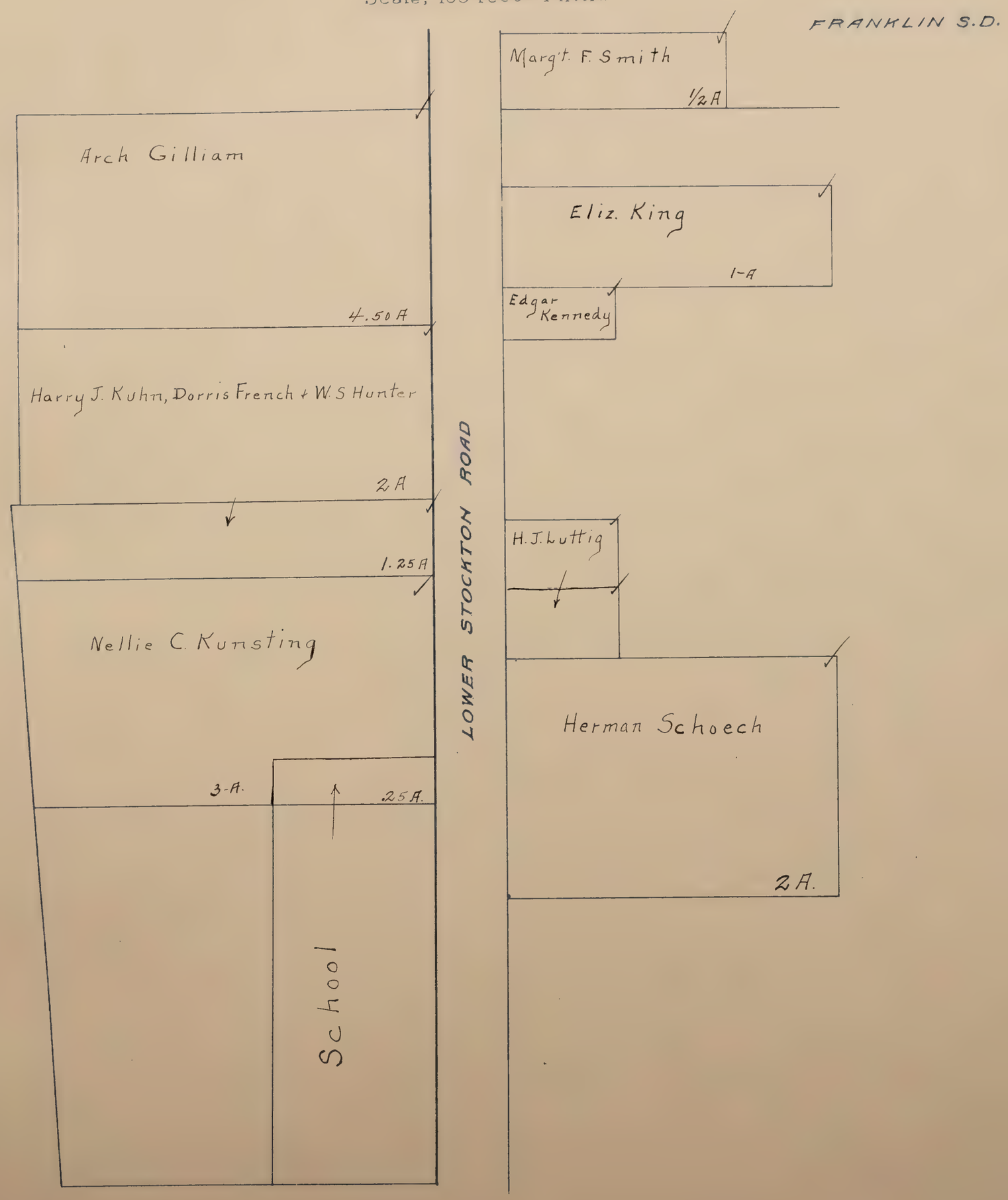

Franklin

FRANKLIN FARMS

SUBD. NO. 1

located in

Section 8, T.6N.R.5E.

Scale: 1" = 300 ft.

Franklin S.D.

Blanks to John L. Anderson

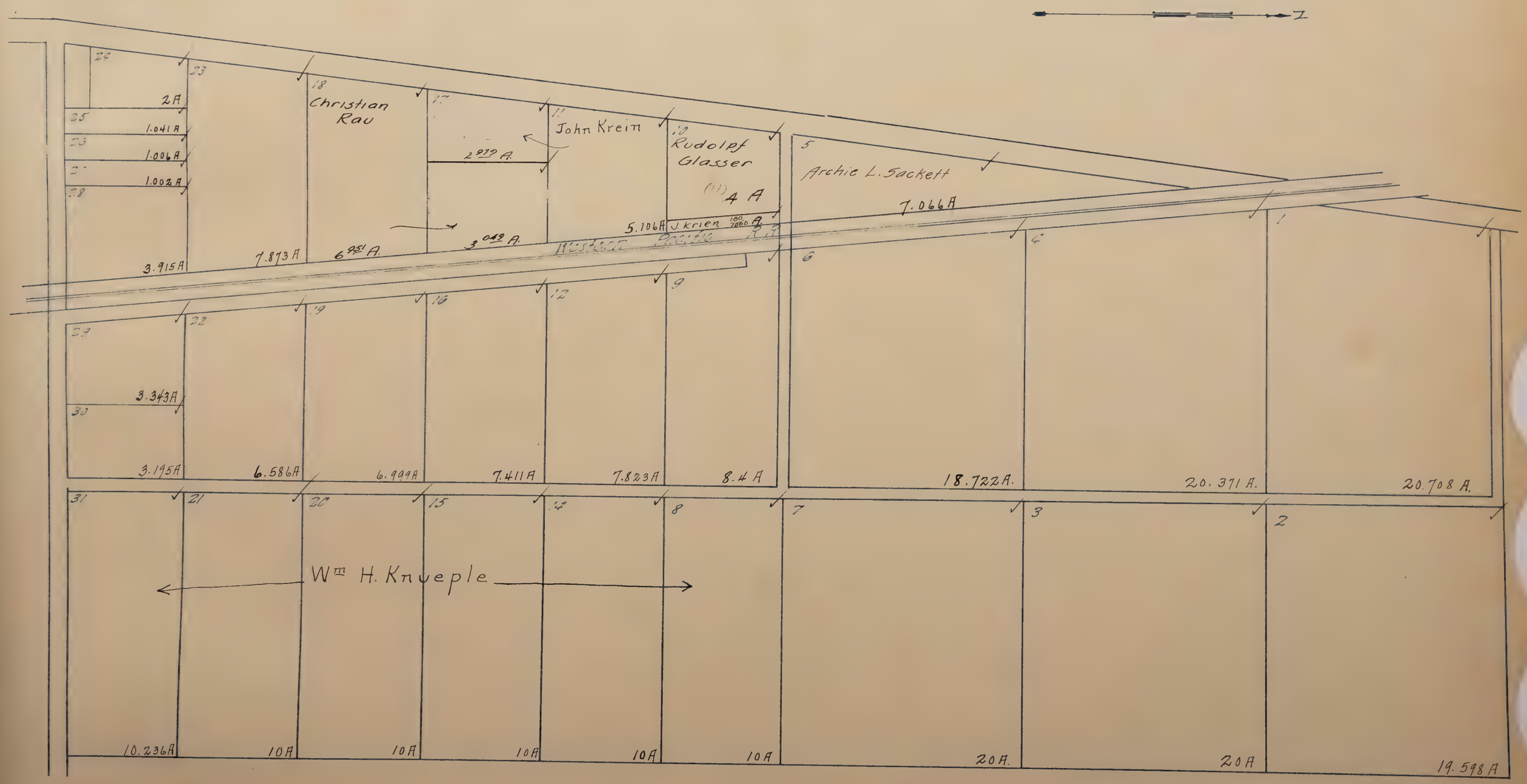

FREEPORT

N½ T. 7. R. 4. E.

Scale = 1in = 300Ft. Freeport S.D

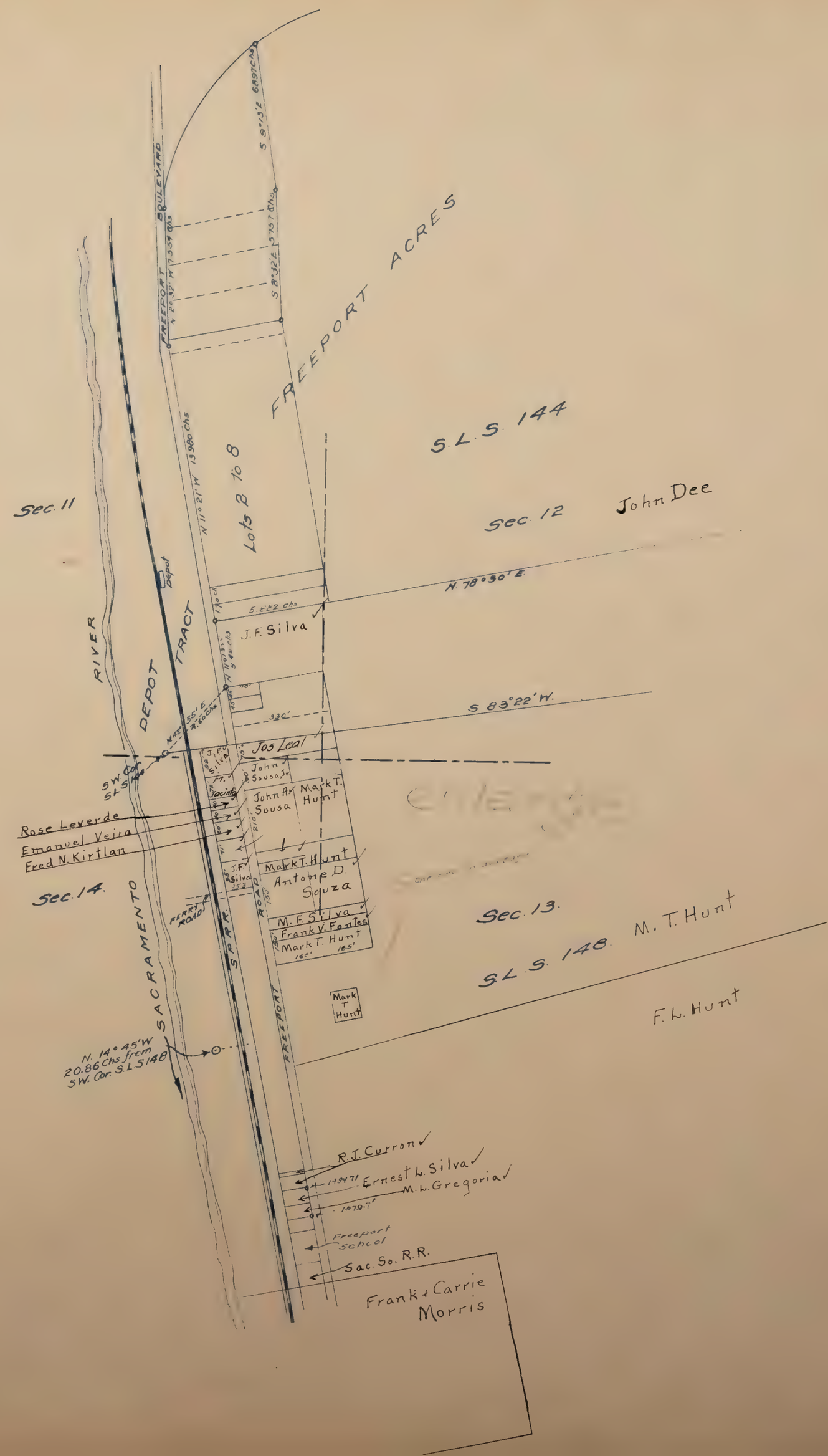

FREEPORT ACRES

LOCATED IN
SECTIONS 11, 12, 13, and 14. T.7N. R.4E.
SACRAMENTO COUNTY CALIFORNIA.
SCALE 1" = 3 CHAINS.

FREEPORT S.D.

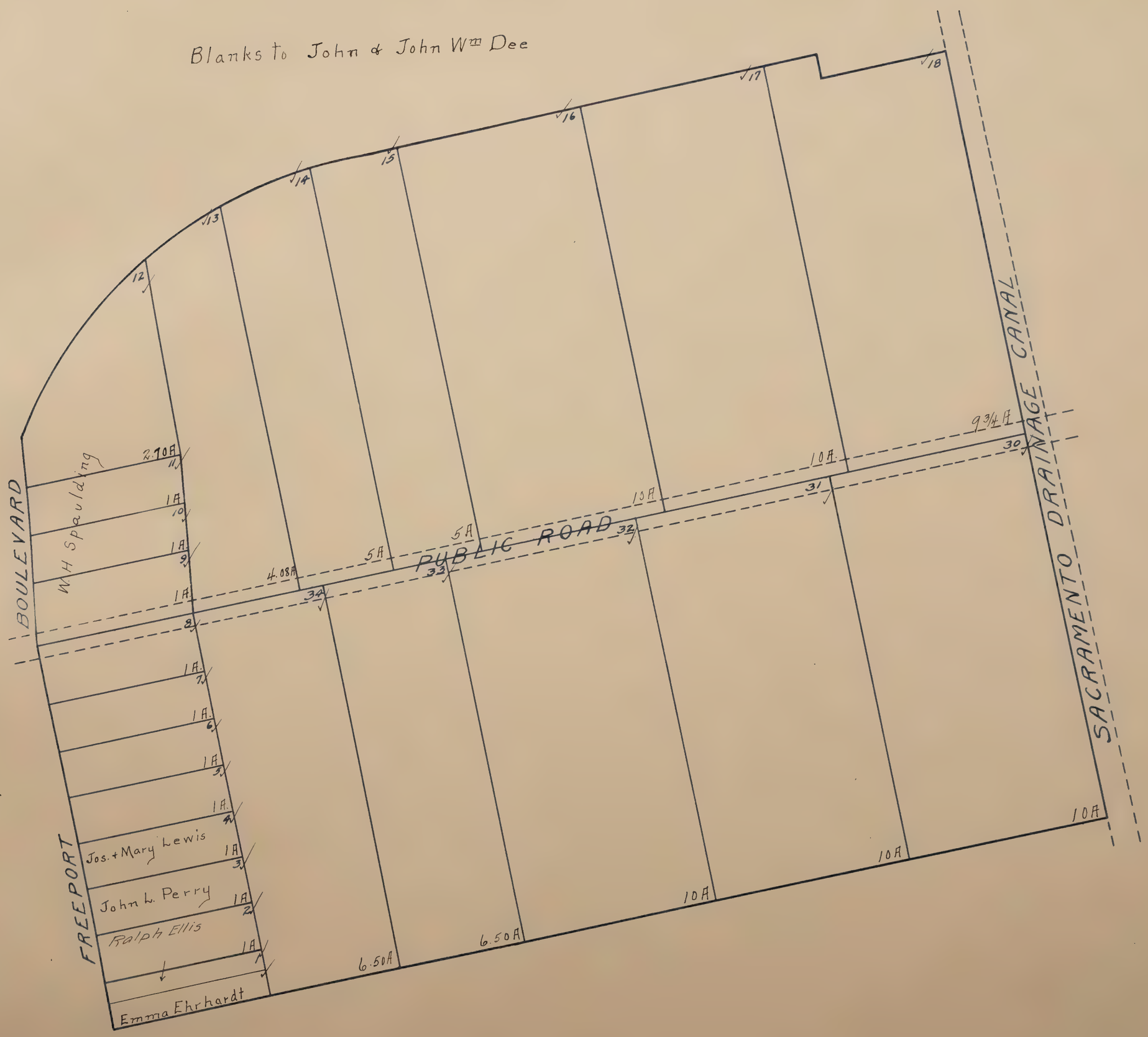

FREEPORT ACRES ✓

LOCATED IN
SECTIONS 11, 12, 13, and 14. T.7N. R.4E.
SACRAMENTO COUNTY CALIFORNIA
SCALE 1" = 3 CHAINS.

FREEPORT S.D.

Blanks to John + John Wm Dee

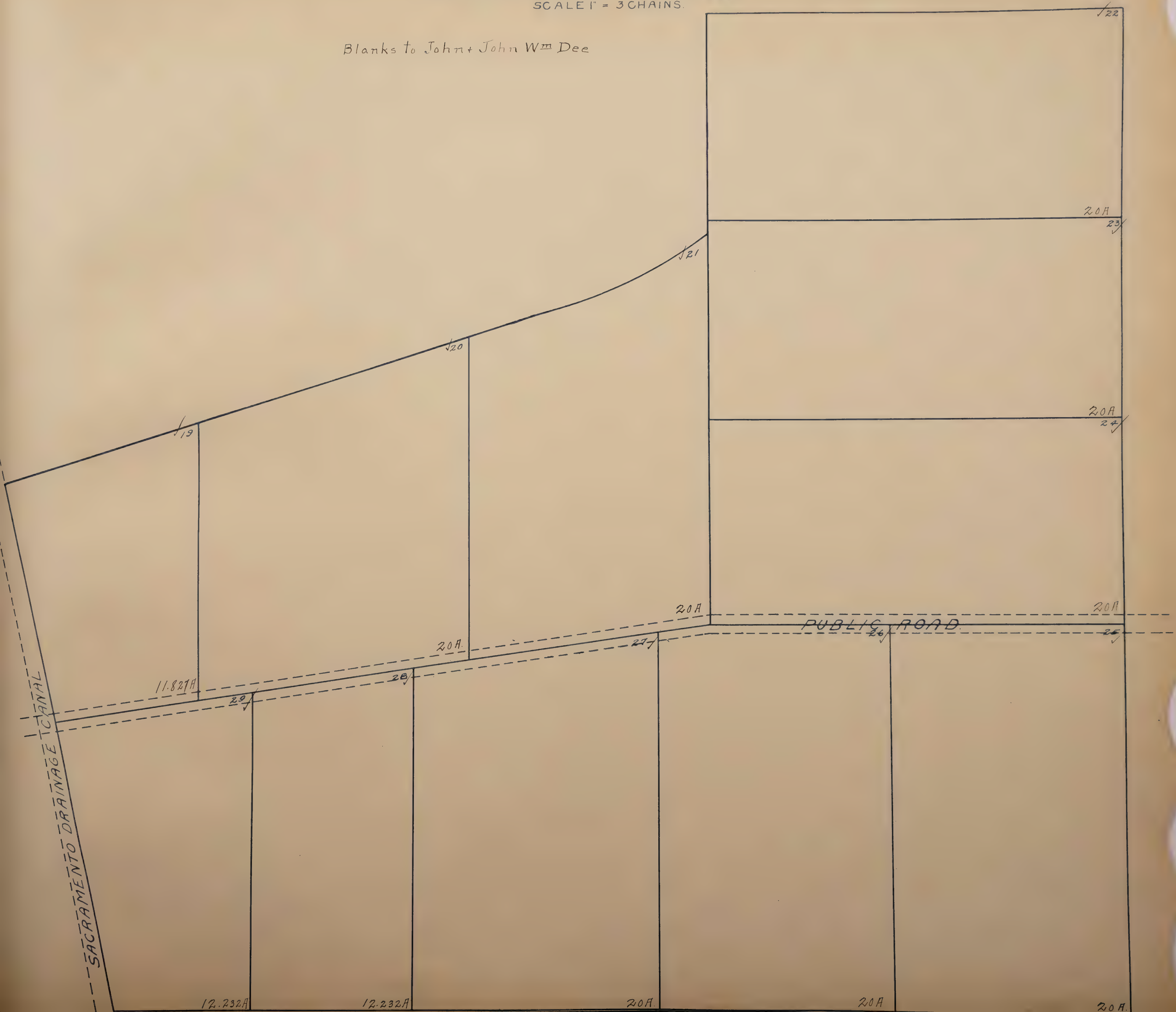

FRUIT RIDGE PARK

LOCATED IN THE
S.W.1/4 of Sec.20, T.8N., R.5E
Scale: 150'=1"

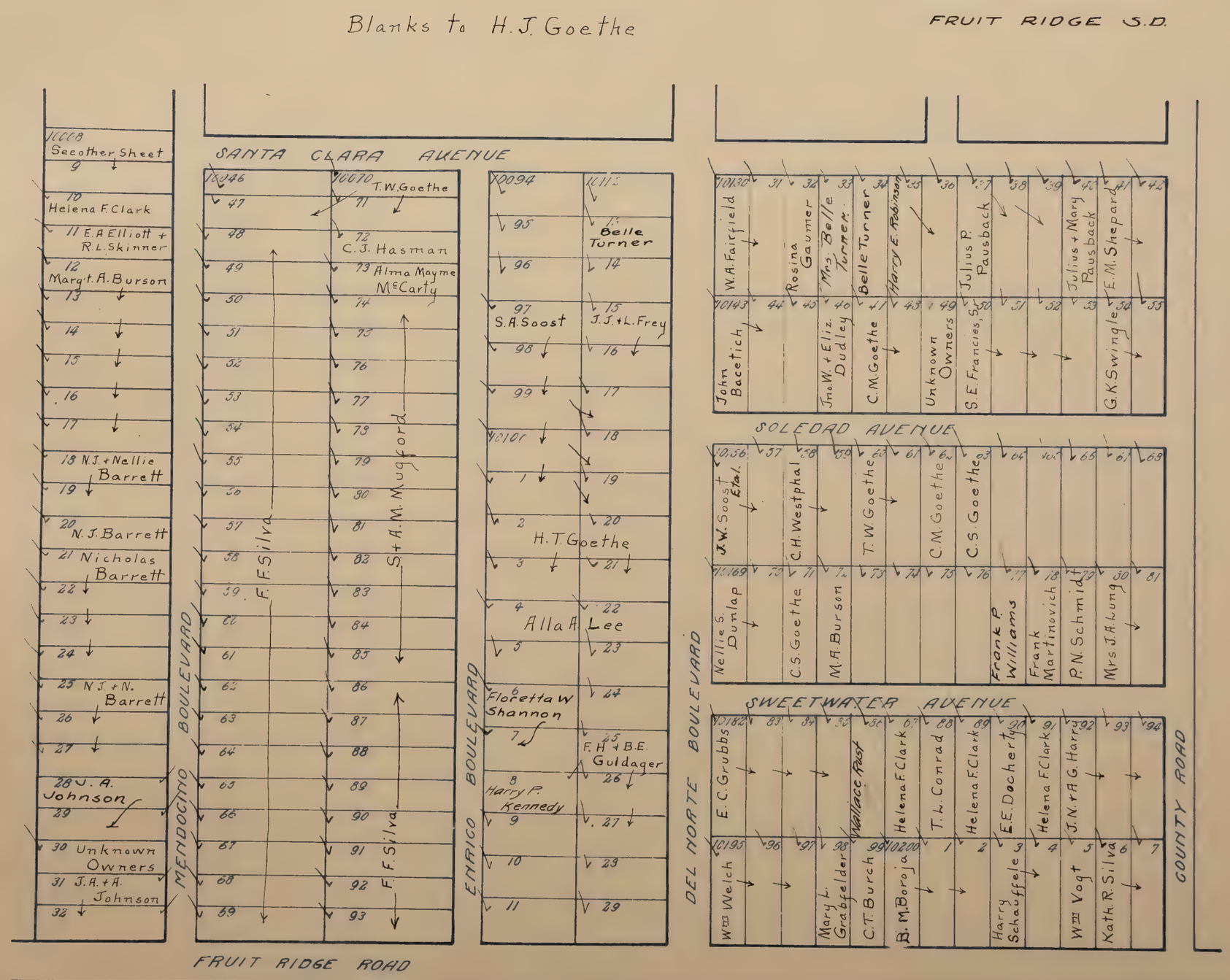

Fruit Ridge

FRUIT RIDGE PARK & TRACT

LOCATED IN THE
S.W.1/4 of Sec.20, T.8N., R.5E.
Scale: 150'=1"

FRUIT RIDGE S.D.

Blanks to H.J. Goethe

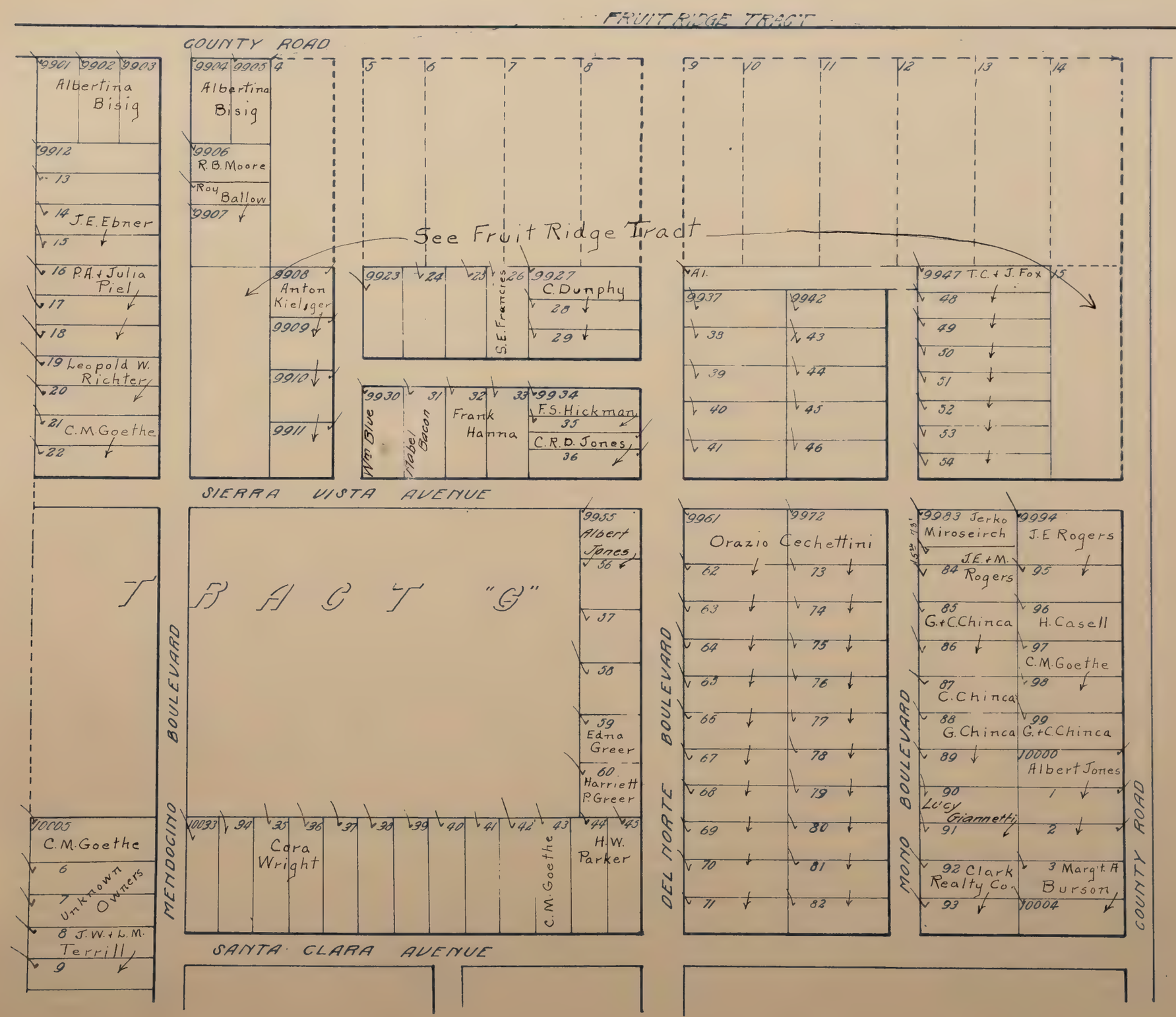

FRUIT RIDGE TRACT

LOCATED IN THE

S.W.1/4 of Sec.20, T.8N., R5E

Scale: 150' = 1"

FRUIT RIDGE S.D.

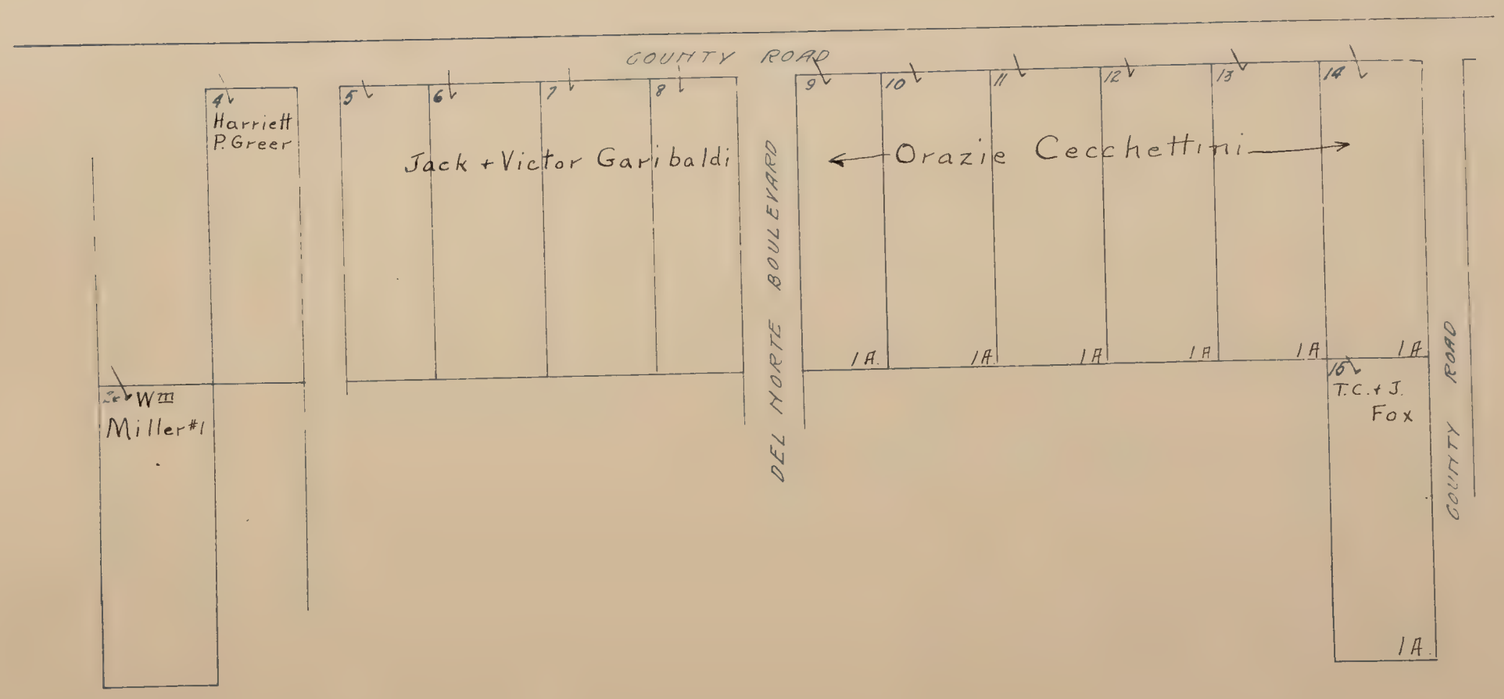

FRUIT RIDGE HEIGHTS

LOCATED IN

S.W. 1/4 of Sec 20 T. 8 N. R. 5 E.

Scale 1 in = 80 ft.

FRUIT RIDGE S. D.

Blanks to Harriet P. Greer

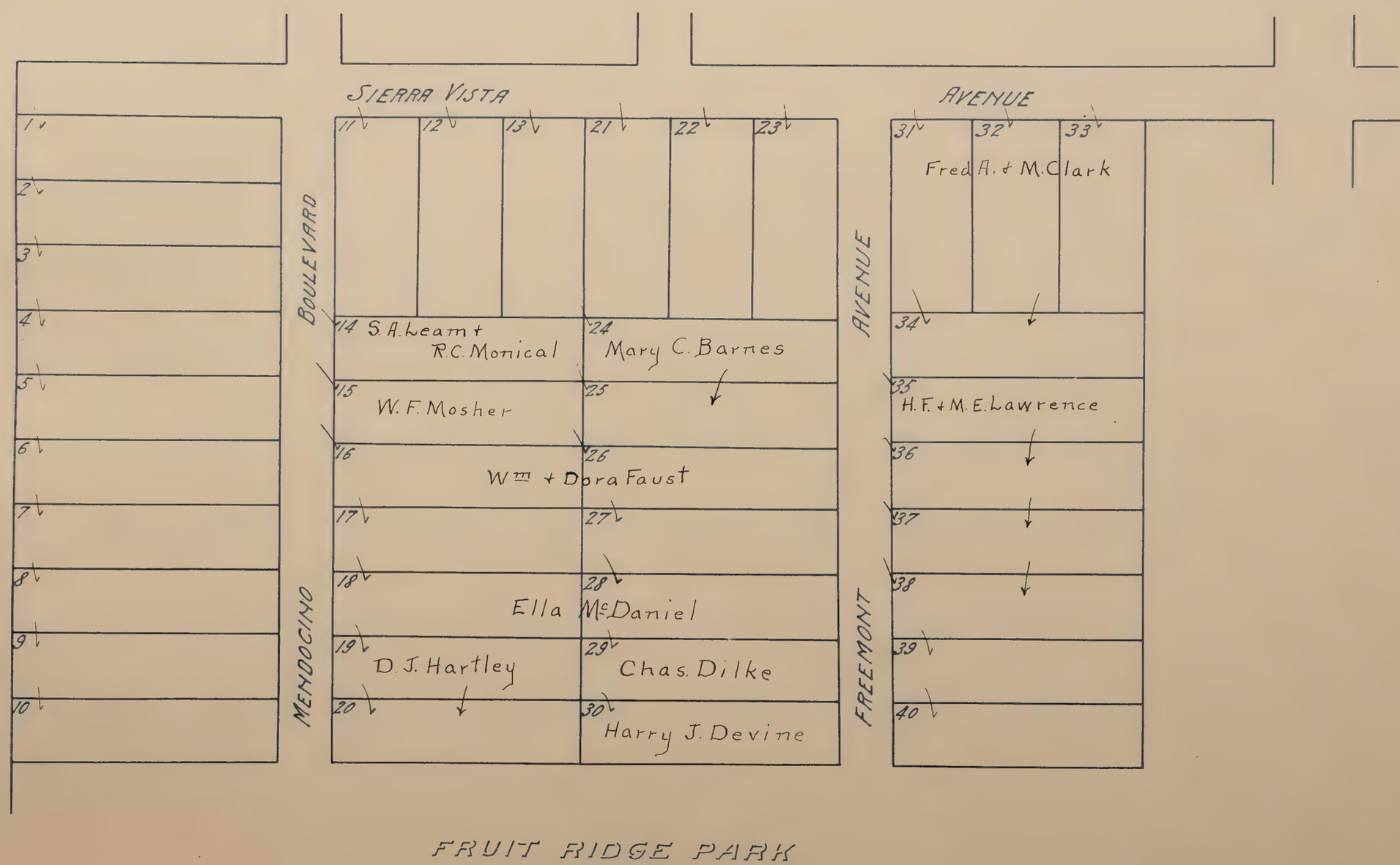

FRUIT RIDGE PARK

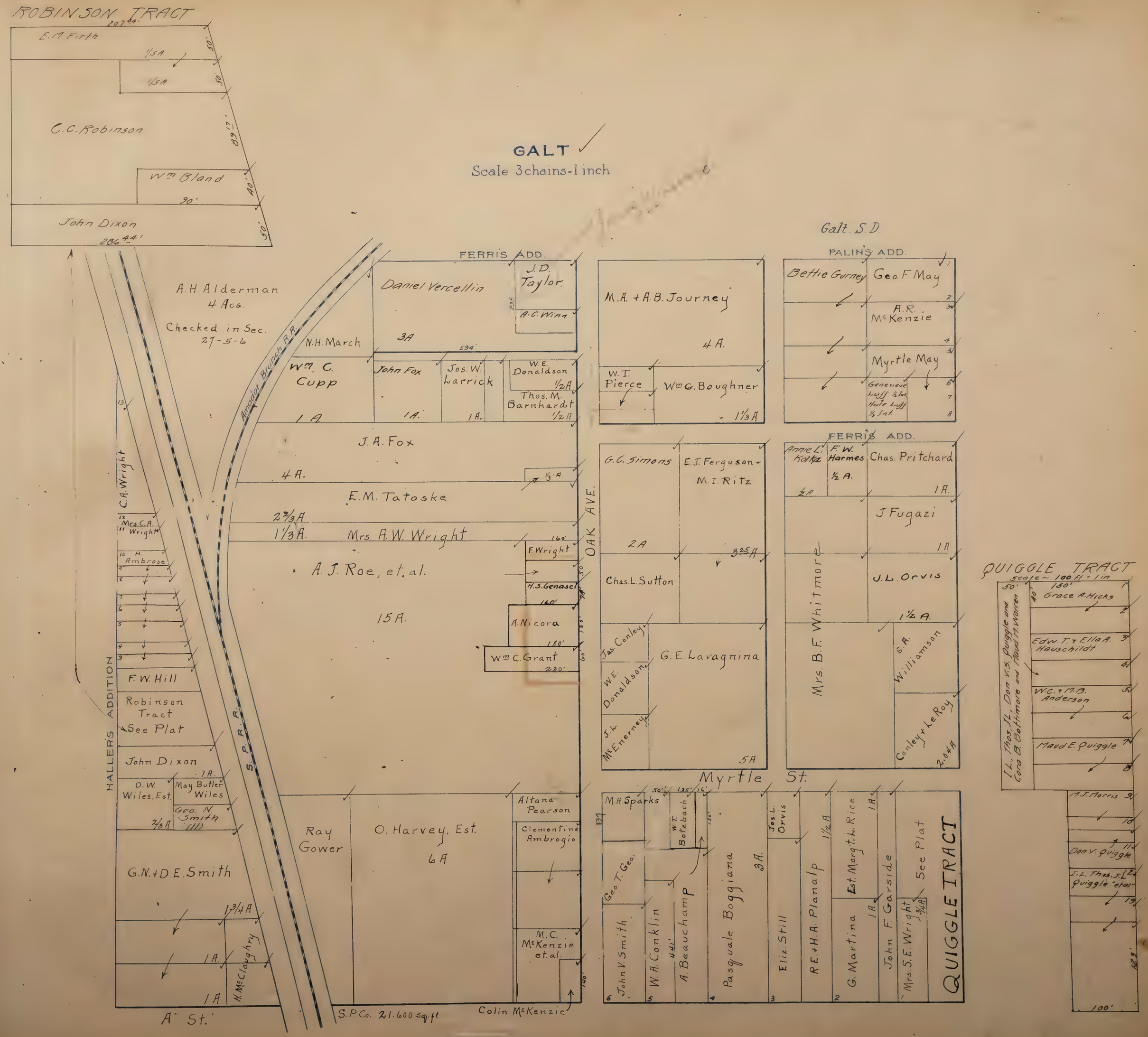

ROBINSON TRACT
E.M. Firth
1/5A
1/5A
C.C. Robinson
Wm Bland
90'
John Dixon
286 44'
GALT
Scale 3 chains = 1 inch
Galt. S.D.
A.H. Alderman
4 Acs.
Checked in Sec. 27-5-6
Amador Branch R.R.
FERRIS ADD.
Daniel Vercellin
J.D. Taylor
A.C. Winn
N.H. March
3A
594'
Wm. C. Cupp
John Fox
Jos. W. Larrick
W.E. Donaldson
1/2A
Thos. M. Barnhardt
1/2A
1 A.
1A.
1A.
J.A. Fox
4 A.
1/3 A.
E.M. Tatoske
2 2/3 A
1 1/3 A.
Mrs. A.W. Wright
A.J. Roe, et. al.
15 A.
F. Wright
H.S. Genasci
A. Nicora
Wm C. Grant
OAK AVE.
C.A. Wright
Mrs. C.A. Wright
H. Ambrose
F.W. Hill
Robinson Tract See Plat
John Dixon
O.W. Wiles, Est.
May Butler Wiles
Geo. N. Smith
2/3 A
G.N. + D.E. Smith
1 3/4 A
1 A.
1 A
H. McClaughry
HALLER'S ADDITION
S.P.R.R.
Ray Gower
O. Harvey, Est.
6 A
Altana Pearson
Clementine Ambrogio
M.C. McKenzie et. al.
Colin McKenzie
A" St.
S.P.Co. 21.600 sq. ft
M.A. + A.B. Journey
4 A.
W.T. Pierce
Wm G. Boughner
1 1/3 A
G.C. Simons
E.J. Ferguson + M.I. Ritz
2 A
3 25 A
Chas. L. Sutton
Jas. Conley
W.E. Donaldson
J.L. McEnerney
G.E. Lavagnina
5 A
Myrtle St.
PALINS ADD.
Bettie Gurney
Geo. F. May
A.R. McKenzie
Myrtle May
Genevieve Luff 1/2 Int.
Hale Luff 1/2 Int.
FERRIS ADD.
Annie L. Kolka
F.W. Harmes
1/2 A.
Chas. Pritchard
1 A.
J Fugazi
1 A
J.L. Orvis
1 1/2 A.
Mrs. B.F. Whitmore
S.A. Williamson
Conley + LeRoy
2.04 A
M.A. Sparks
W.T. Botzbach
Geo. T. Geo.
John V. Smith
W.A. Conklin
A. Beauchamp
Pasquale Boggiana
3 A.
Jos. L. Orvis
Eliz. Still
R.E. + H.A. Planalp
1 1/2 A
Est. Marg't. L. Rice
G. Martina
John F. Garside
Mrs. S.E. Wright
See Plat
QUIGGLE TRACT
QUIGGLE TRACT
Scale ~ 100 ft = 1 in
Grace A. Hicks
Edw. T. + Ella A. Hauschildt
W.C. + M.B. Anderson
Maud E. Quiggle
I.L., Thos. J.L., Don V.S. Quiggle and Cora B. Bottimore and Maud M. Warren
M.J. Morris
Don V. Quiggle
I.L. Thos. J.L. Quiggle "et al"
100'

Galt

GALT.

Scale 100 feet = 1 inch.

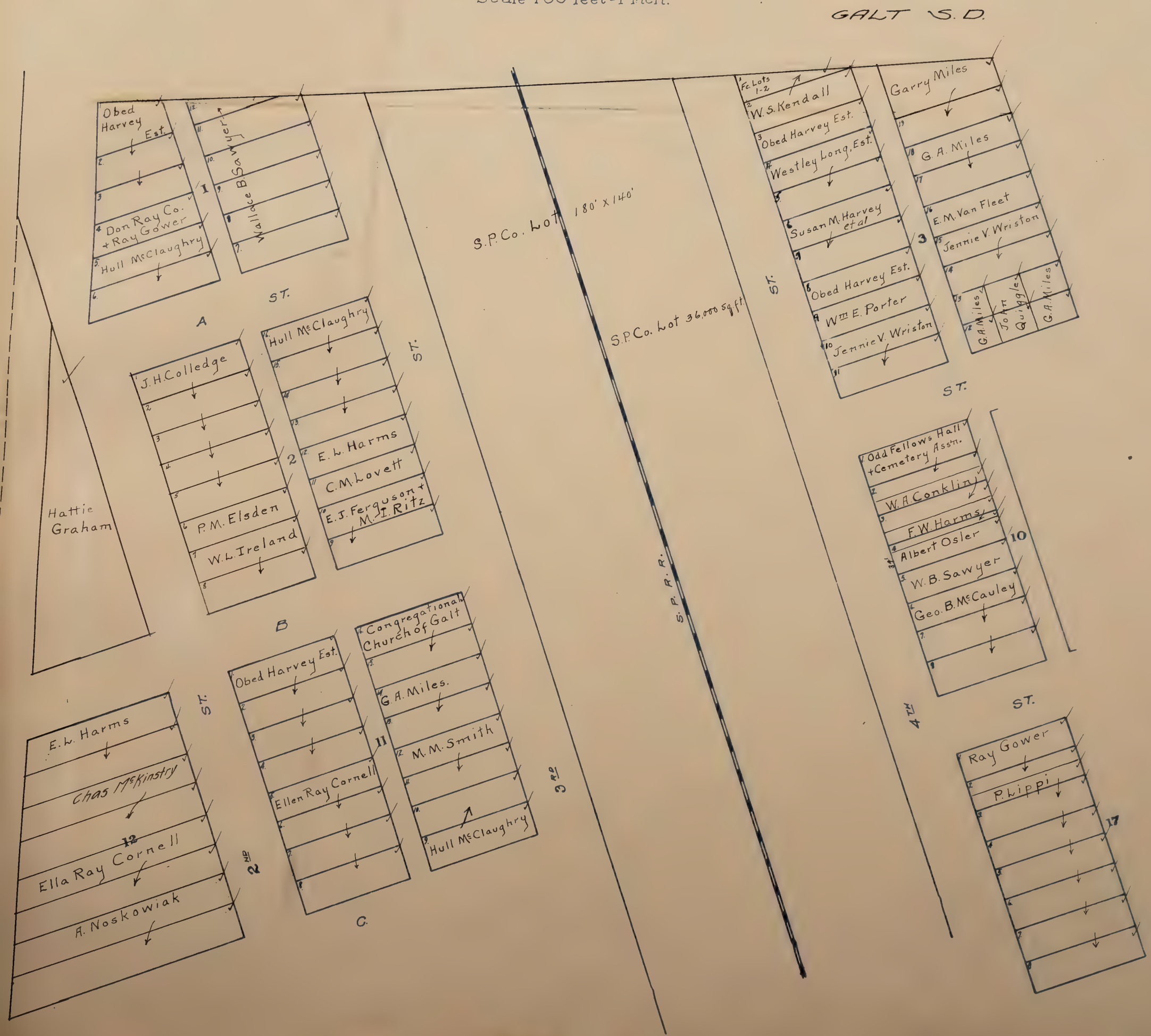

GALT S.D.
GALT.
Scale 100 feet = 1 inch.
To Sacto
Western States Gas + Electric Co. 6
W.A. Conklin
J.F. Gann
Clara J. Gann
4
W.A. Conklin
Pacific Imp. Co.
Etta Hicks
Northern Calif. Conference Ass'n. of 7th Day Adventists
J.F. Gann
Anton Stefan
5
W.A. Conklin
C.J. Frye
Christian Church of Galt
ST.
I.L.-T.J.-L.-D. + V.S. Quiggle + C.B. Bottimore + H.M. Warren
7
Eliz G. McEnerney
A.F. + B.B. Brown
B
Ford + Sawyer
L.P. Lindsley
Rachael Morris
M.A. Sparks
8
Pacific Imp. Co.
Louis Pfaffenbach
Orvis + Ritz
C. Alderman
Wm E. Porter
F.G. Fawcett
M.E. Church South of Galt
M.A. Sparks
Frank B. Beans
Irving C. + Altie H. Sutton
J.W. Angrave
John Granados
9
J.W. Angrave
Hattie Phillips
M.A. Sparks
Clara J. Gann
10
J.W. Angrave
Ida McKinstry
McKinstry + Son
V.L. Ogden
C
James Conley
STATE HWY.
20
Helena Botzbach Tr.
Ray Gower
Joe L. Orvis
7TH
J.W. Angrave
Pacific Imp. Co.
19
Rachel A. Shellard-Hoskins
W.H. Batchelder
6TH
Helena Botzbach
Don Ray Co.
W.T. Botzbach
18
Helena Botzbach
Angeline Batchelder
Obed Harvey Est.
G. Dal Porto
Mary Sparks
State of Calif.
Mattie E. Russell
Albert Osler
F.G. Fawcett
17
5TH
D
Pacific Imp. Co.
F.F. West
M.E. Church South of Galt
22
Ellen Ray Cornell
T.R. McCuen
Frank Ritz
Maud F. Ritz
Ellen Ray Cornell
To Lodi

GALT. ✓

Scale 100 feet = 1 inch.

Blanks to Obed Harvey Est.

GALT S. D.

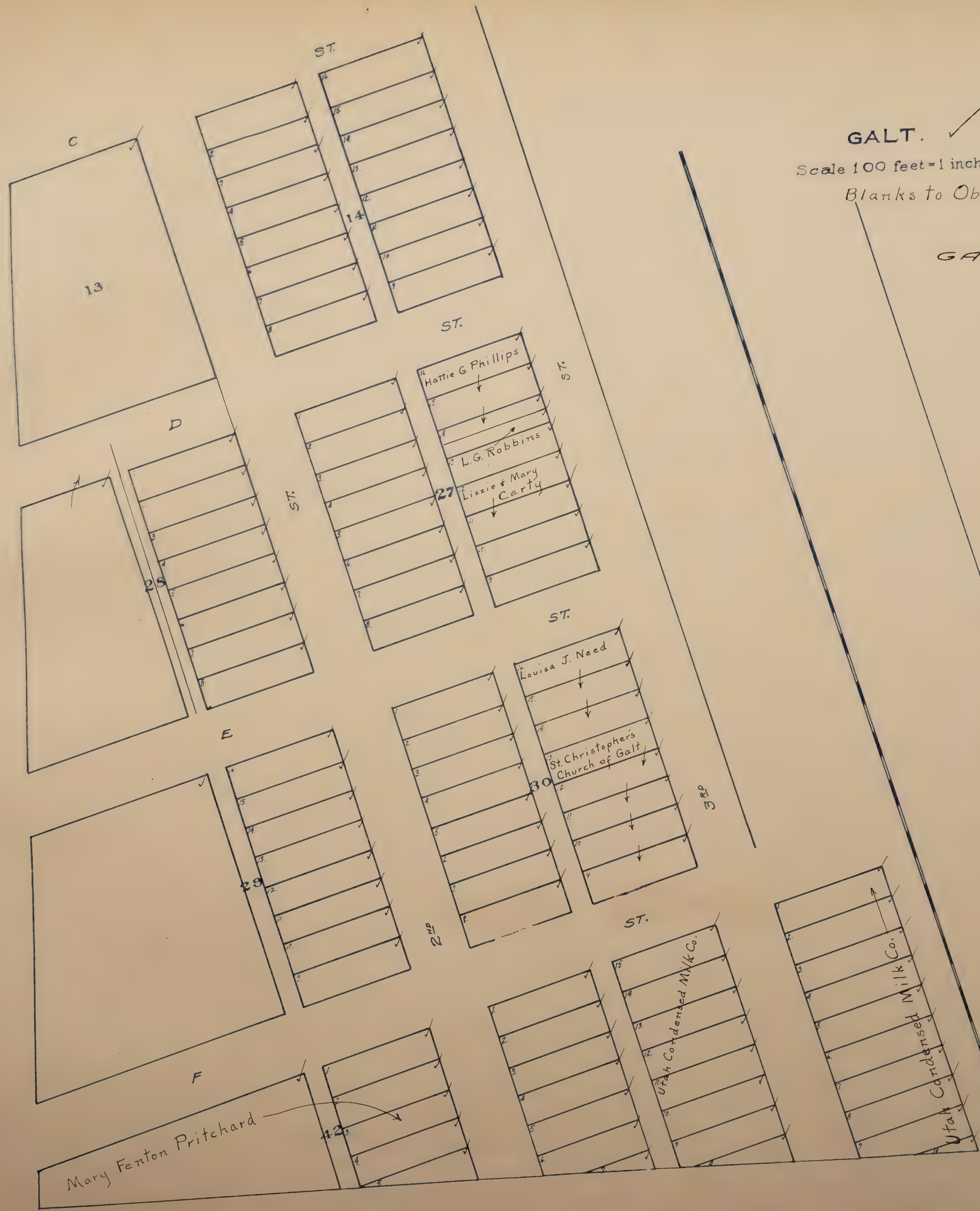

Blanks to Pacific Imp. Co.
GALT.
Scale 100 feet=1 inch.
GALT S.D.
S.P. Co.
Lot. 90'x175'
15.750 Sq. ft.
S.P. Co. Lot. 40'x60' - 2400 Sq. ft.
" " " 30'x90' - 2700 " "
" " " 25'x20' - 500 " "
" " " 50'x60' - 3000 " "
D
E
F
ST.
4TH
5TH
6TH
SOUTH
HIGHWAY
WHITAKERS ADD. to GALT
PUBLIC SCHOOL
Pacific Imp. Co.
Jos. L. Orvis
F.G. Fawcett
Utah Condensed Milk Co.
Jennie McMullen
Annette McKinzie
L.C. Vertrees
W.T. Davies
J.E. Maxwell
J.E. + F.M. Davis
Don Ray Co + Ray Gower
H. Graham
E.J. Ferguson + M.I. Ritz
Maud E. Quiggle
Albert Osler
I.L. Christian
Ellen Ray Cornell
Geo. T. Gear
Geo. S. + P.B. Stupurak
Elizabeth Noble
Ray Gower
Eliz. Noble in Acerage
See Sec. 27-5-6
See Sec. 27-5-6
S.P.R.R.
23
24
33
34
35
37
38
39
43
44
45
46

All Lots 1 Acre unless otherwise noted

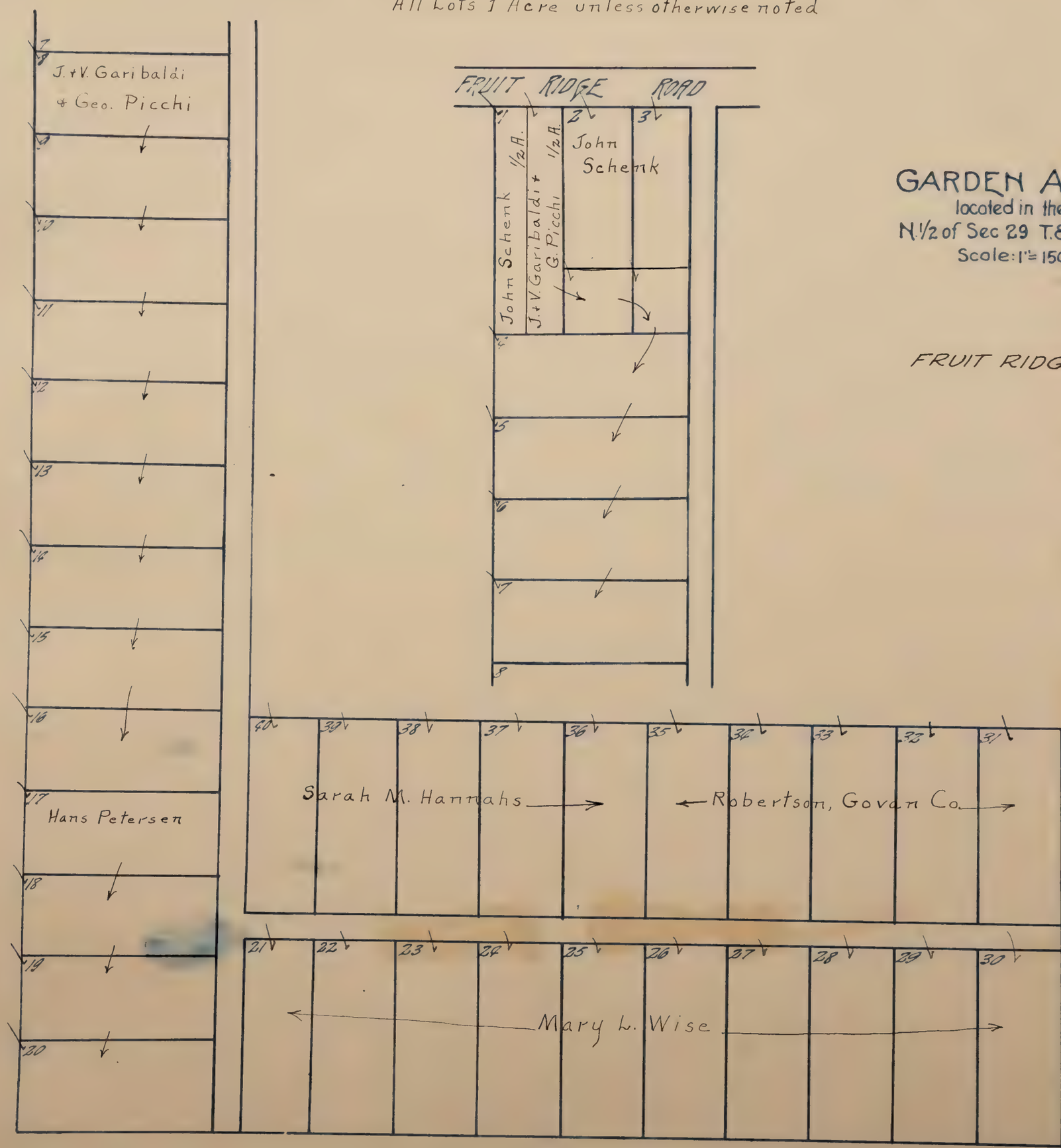

GARDEN ACRES

located in the
N.1/2 of Sec 29 T.8 N. R.5 E.
Scale: 1" = 150'

FRUIT RIDGE S.D.

Garden Acres

GARDEN DALE ✓
located in
N.W.1/4 of Sec.6 T.7 N.R.5E.
Scale: 1"=400'

Pacific S.D.

Blanks to C. M. ~~Goethe~~

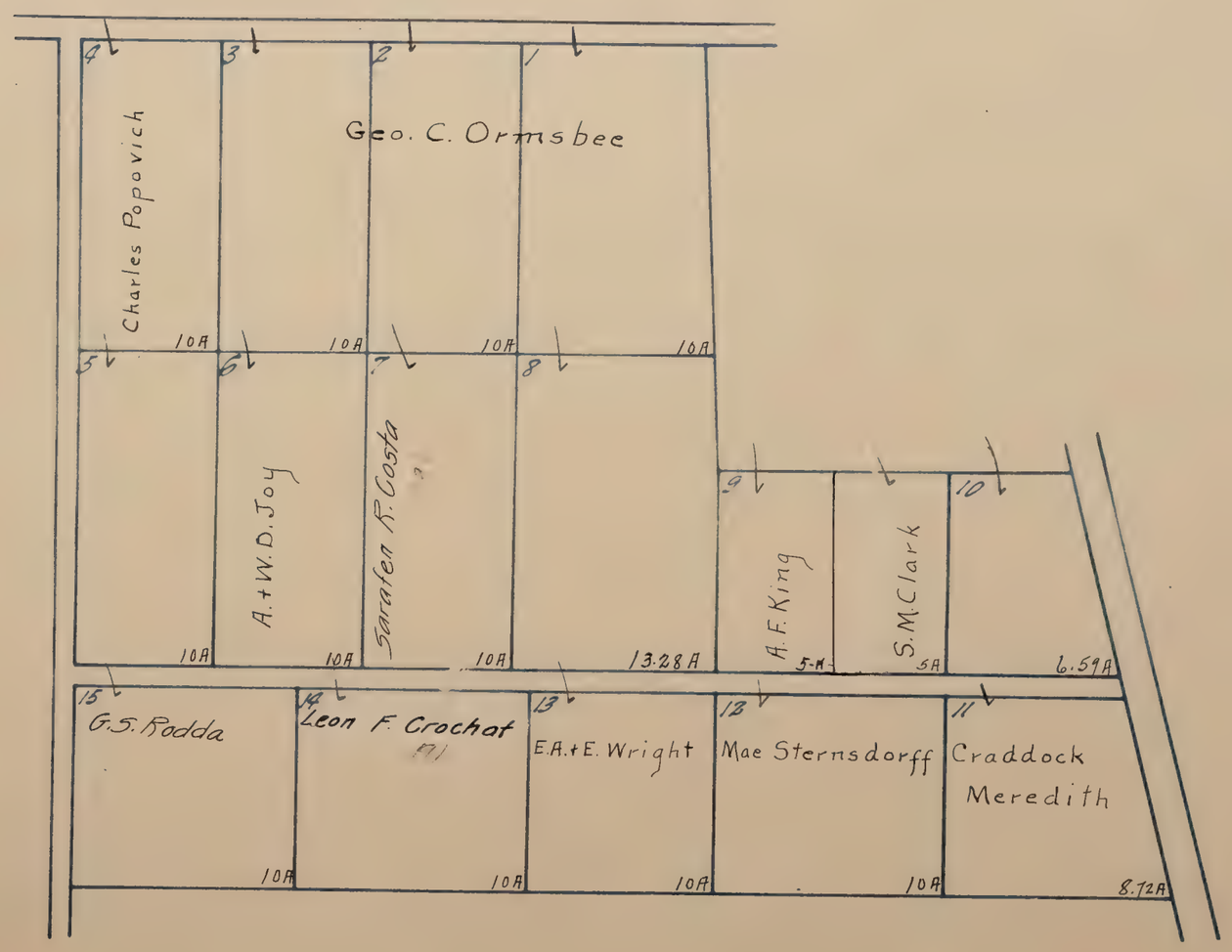

Garden Dale

GERHARDT TRACT

SEC. 30 T. 8 N.R. 5 E.

Scale. 3 Chains = 1 Inch.

NORTH SACTO. S.D.

Gillen Oaks.

Lot 2 Block 13 Subdivision No 3

Scale: 1" 50'

Blanks to J. C. Carly Co.

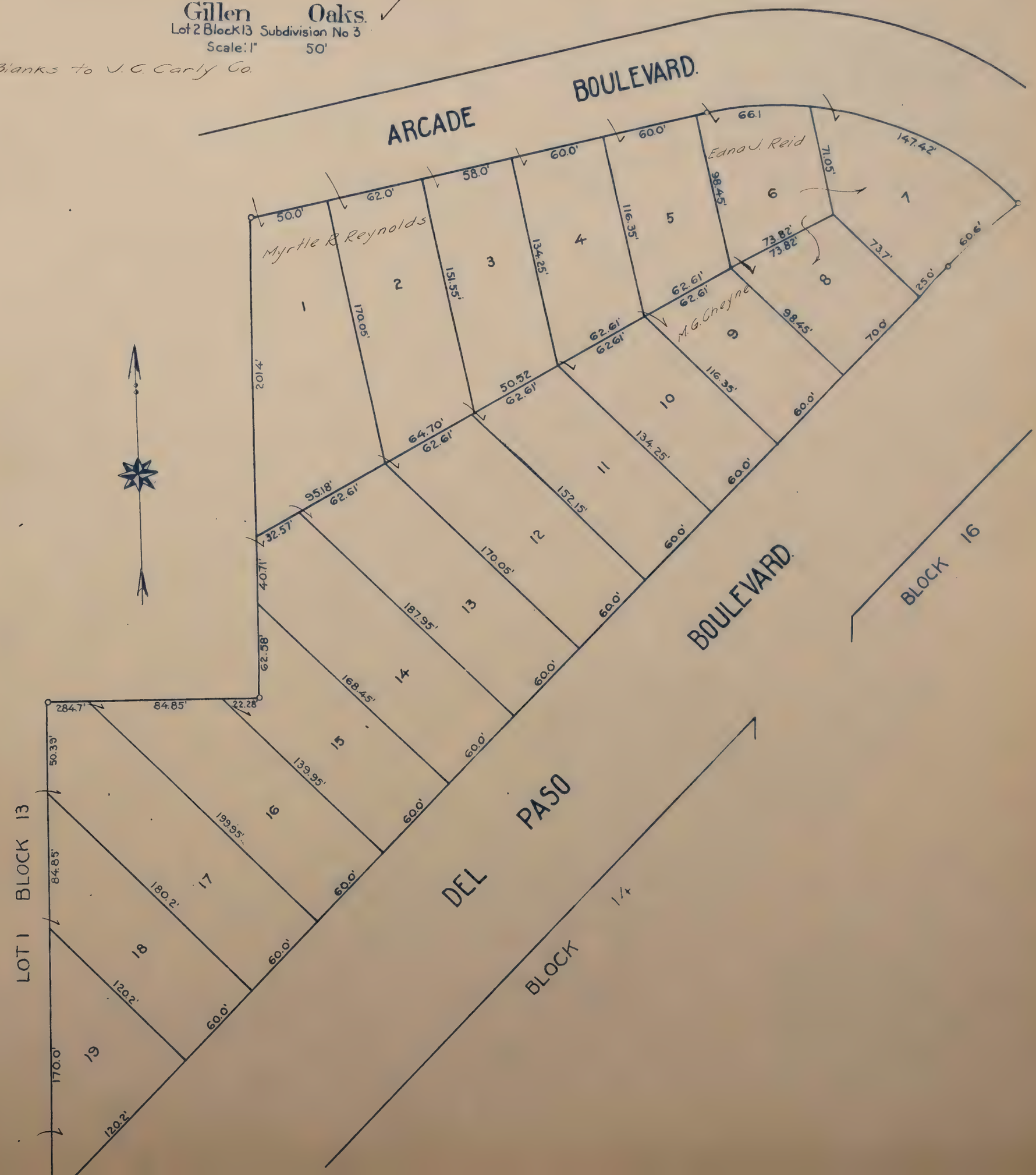

GOETHE ADDITION M

SECTION 20 T 8 N. R 5 E.

Scale 50 feet = 1 inch

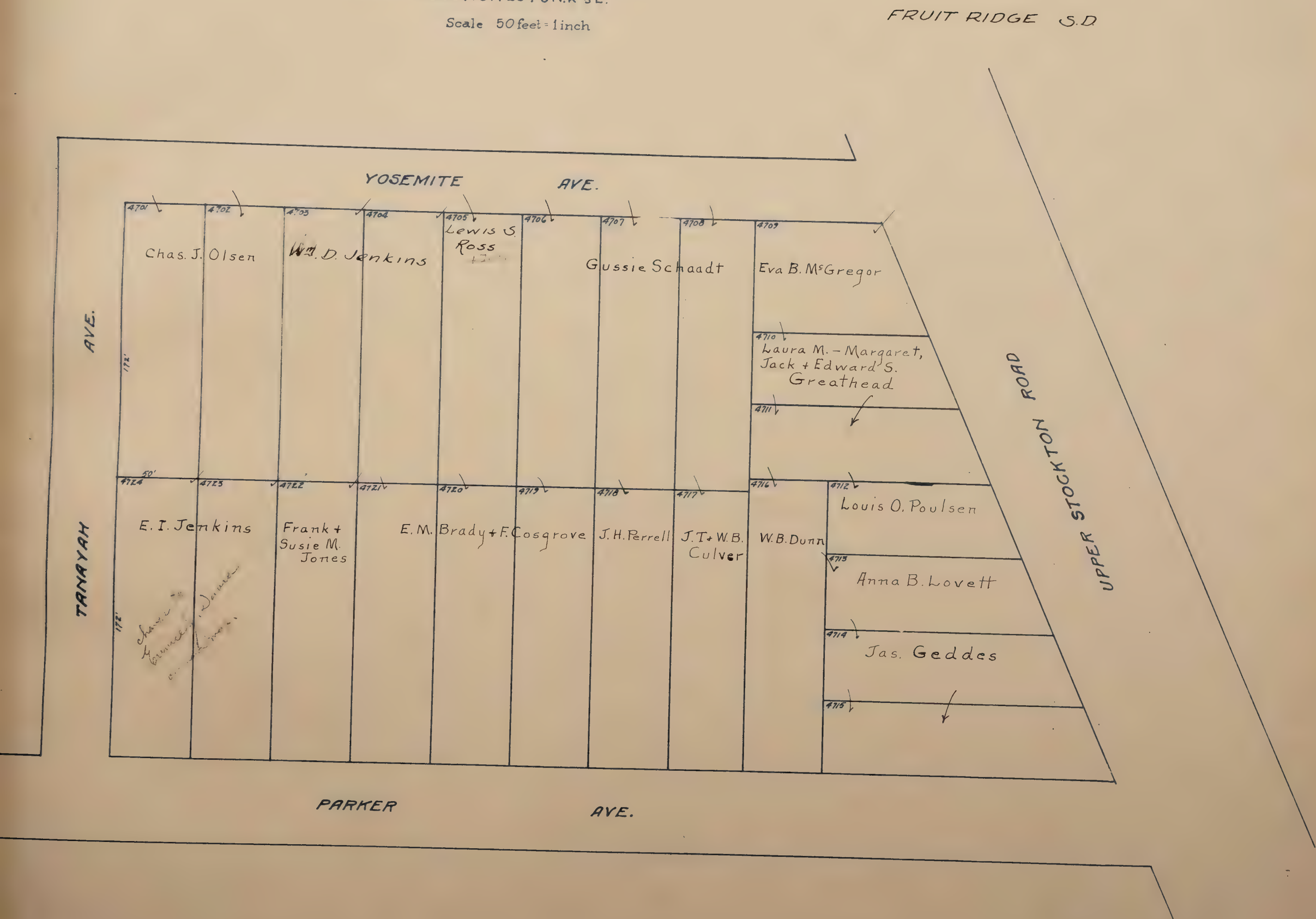

GOETHE COLONY No 7 & 9

No 7
N.E.¼ SEC. 10 T 6 N R 5 E
Scale 400 feet = 1 in

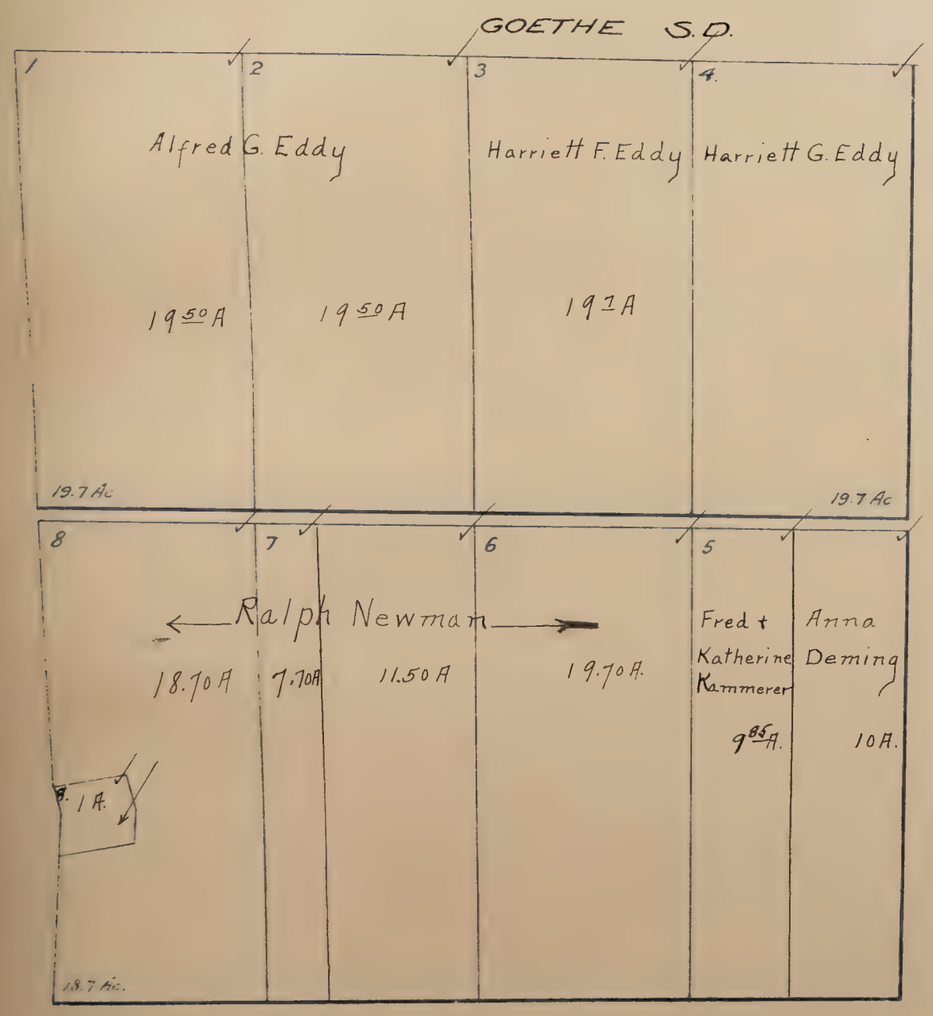

No 9.
S.W.¼ SEC. 10 T 6 N.R 5 E.
Scale 400 feet = 1 in

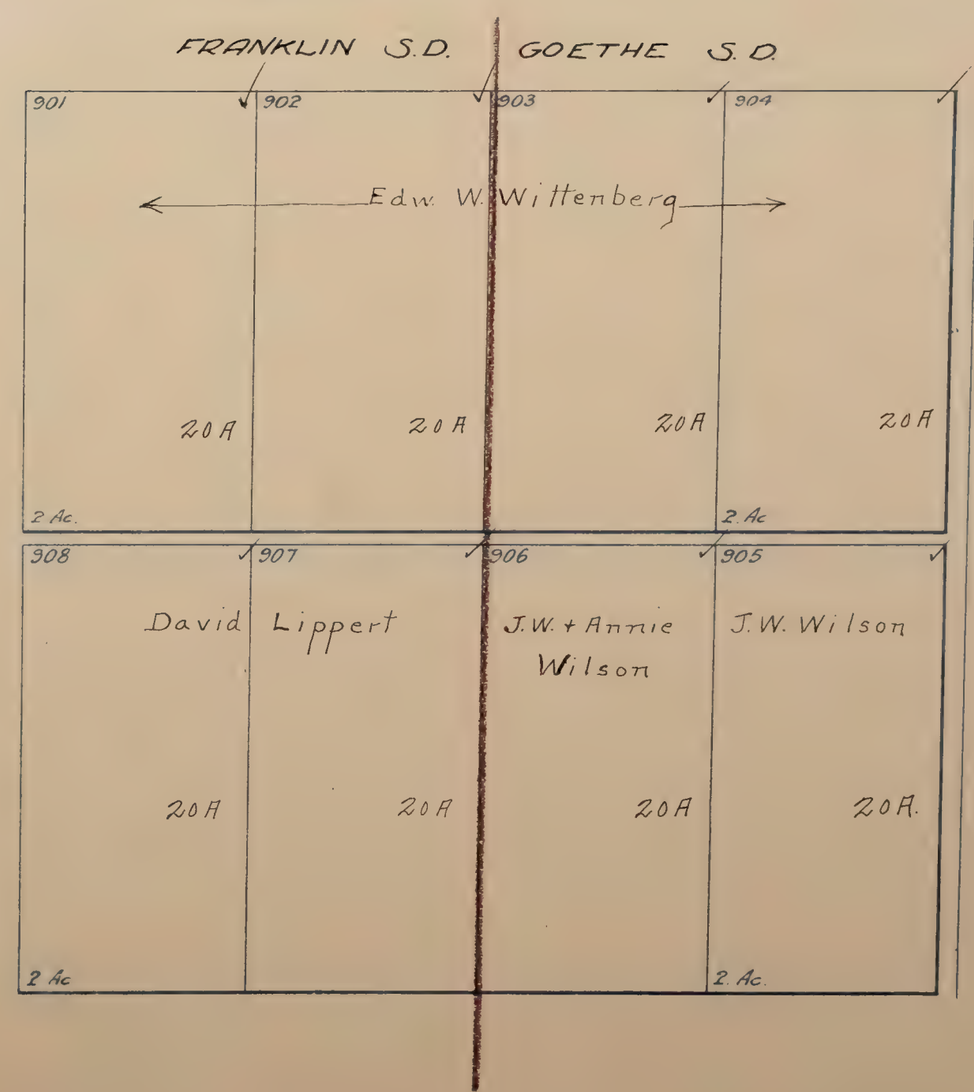

GOETHE COLONY No 10, 11 & 17

No 10

S.E.¼ SEC. 10 T 6 N. R 5 E.

Scale 300 feet = 1 inch

GOETHE S.D.

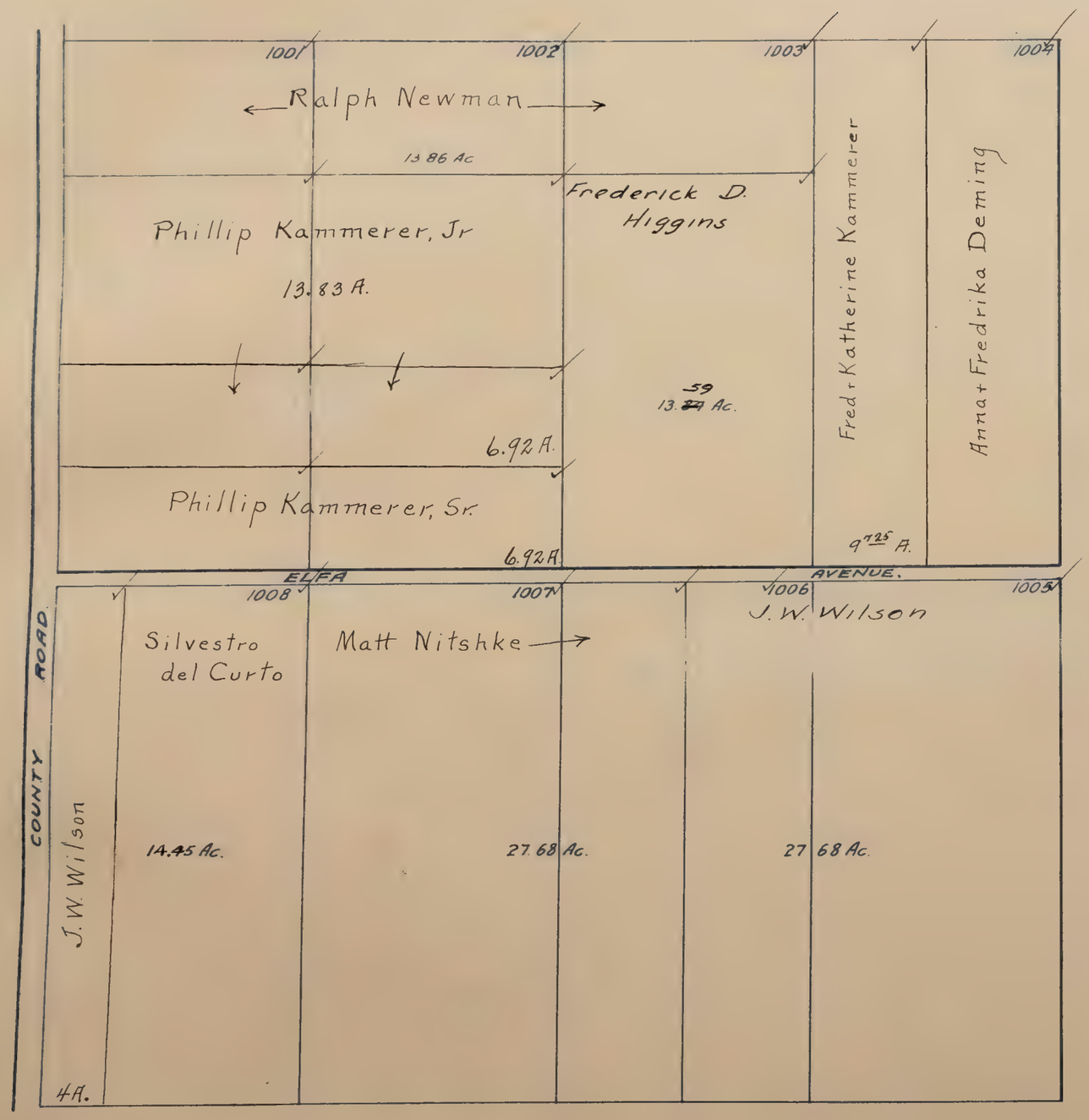

No 11 — No 17

S.W.¼ & W½ SEC'S 9 & 16 T 7 N. R 6 E.

Scale 10 chains = 1 inch

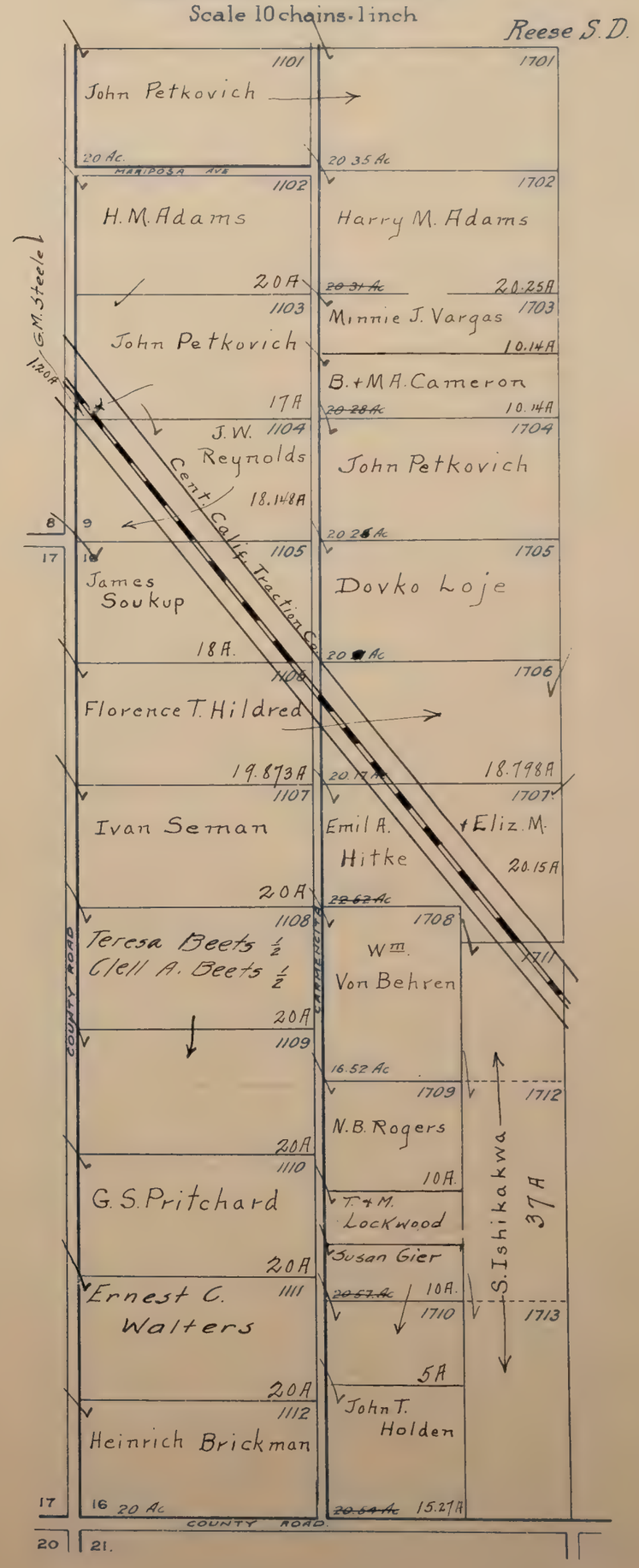

GOETHE COLONY No 29

N.W.¼ SEC. 10 T 6 N.R 5 E.

Scale 5 chains = 1 inch.

GOETHE S.D.

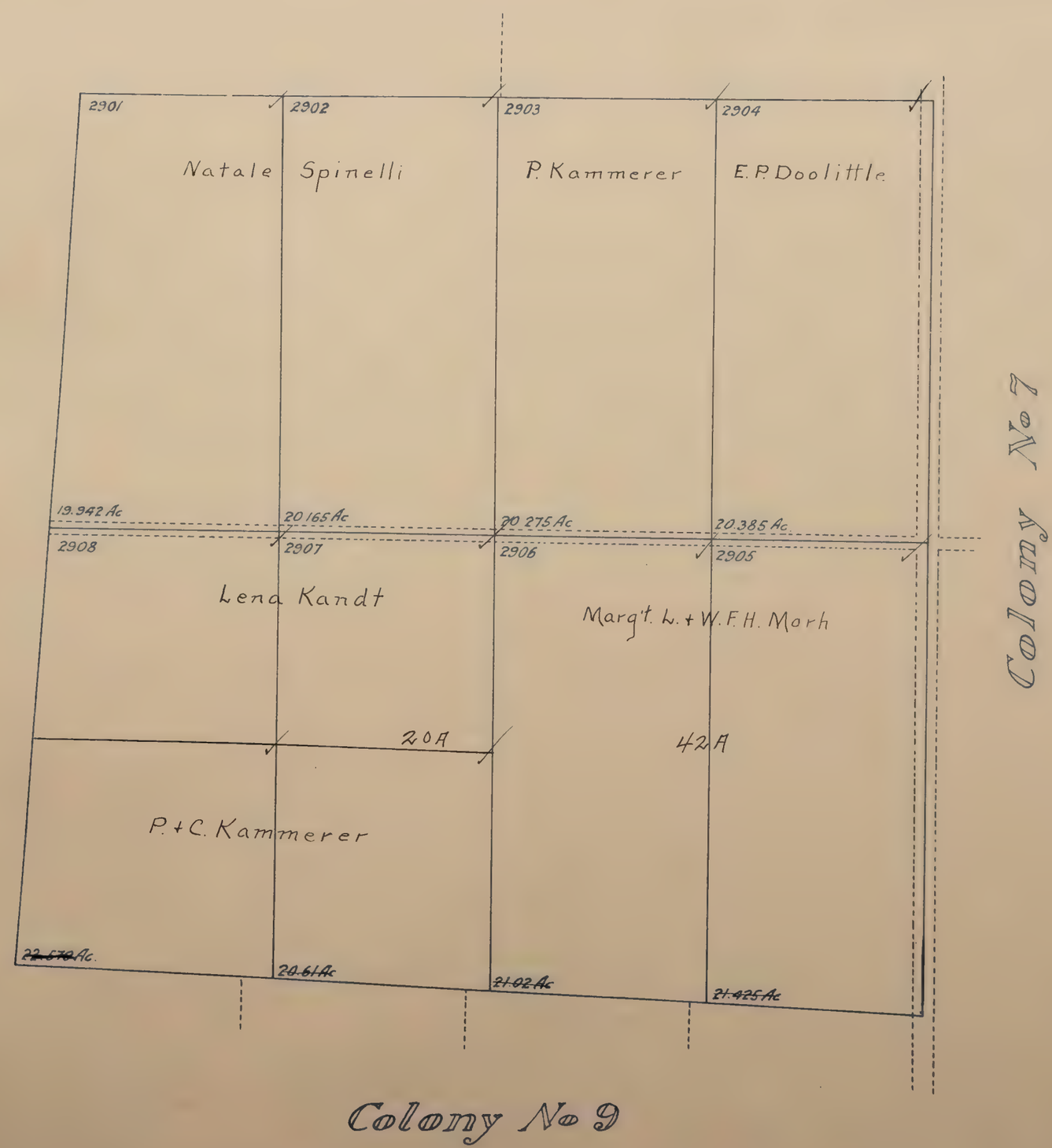

GOETHE COLONY No 31

N½ SECTION 4 T.7 N.R 5 E.

Scale 5 chains - 1 inch

FLORIN S.D.

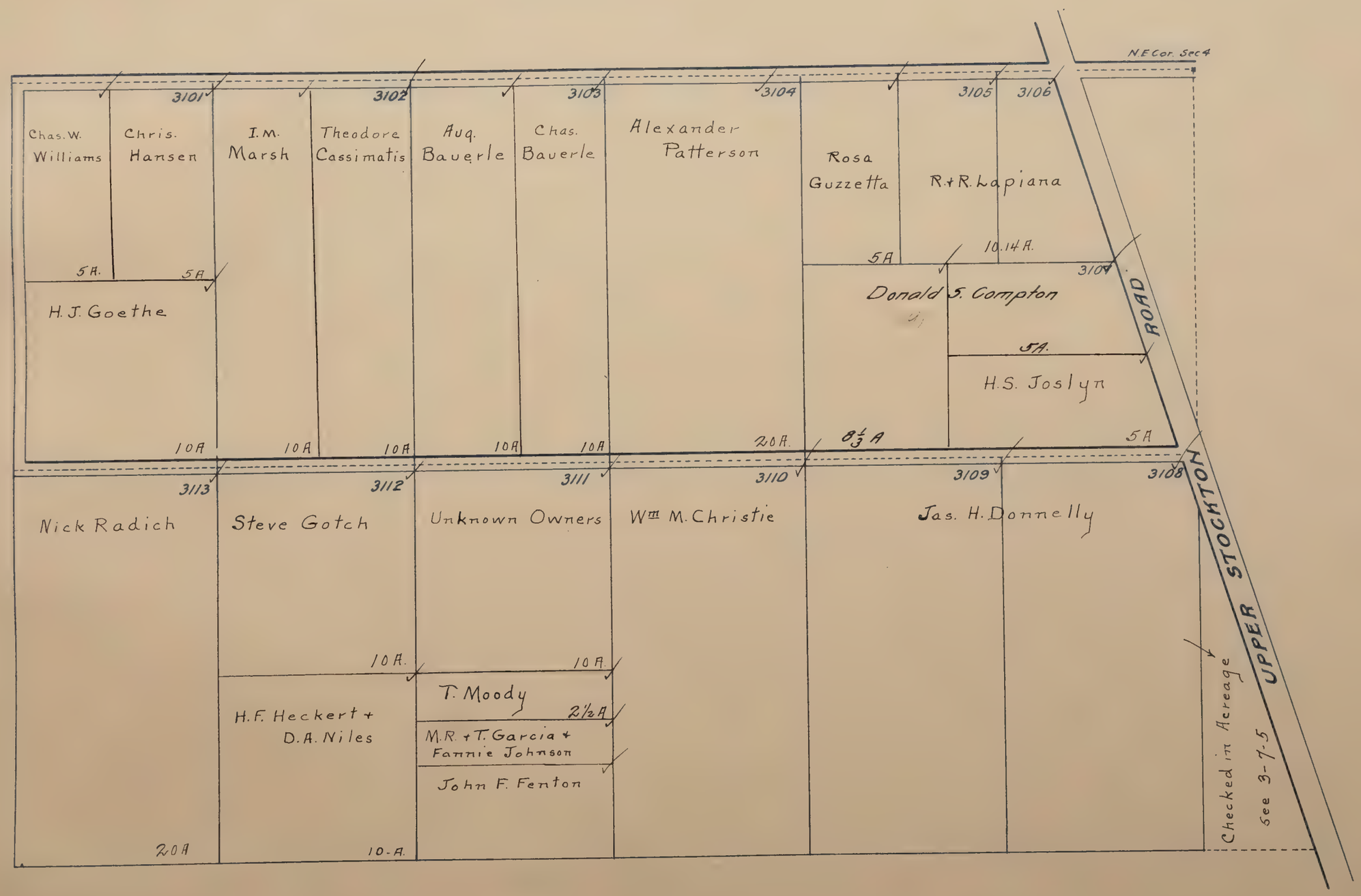

GOETHE COLONY

No 32

NO SEC 6 T 7 N R 6 E

Scale 6 chains = 1 inch

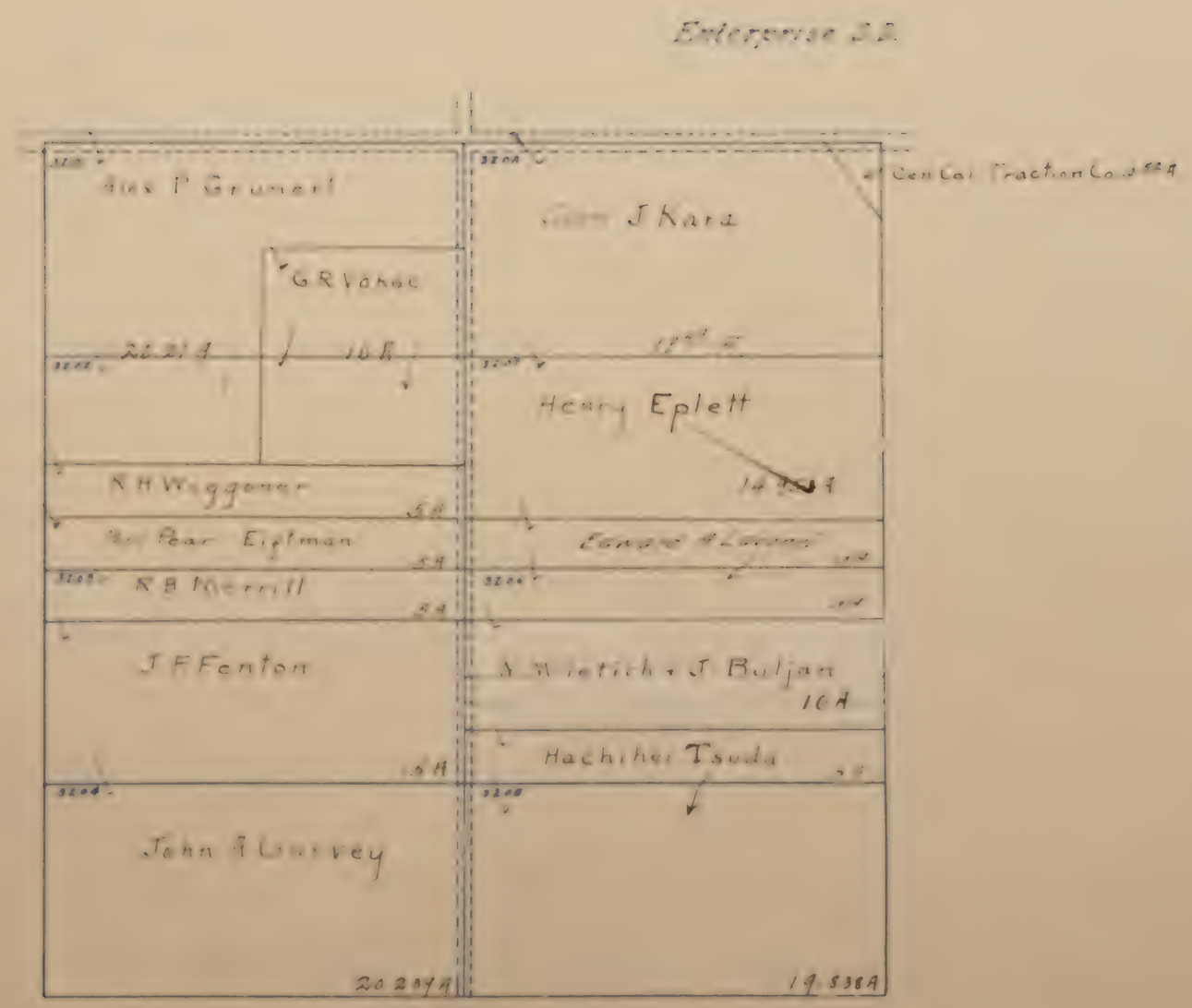

GOULD
OR
BROOKE REALTY CO. SUBD. Nº 112
LOCATED IN THE
N.E. 1/4 of Sec. 19, T8N R.5E.

Scale: 75'=1"

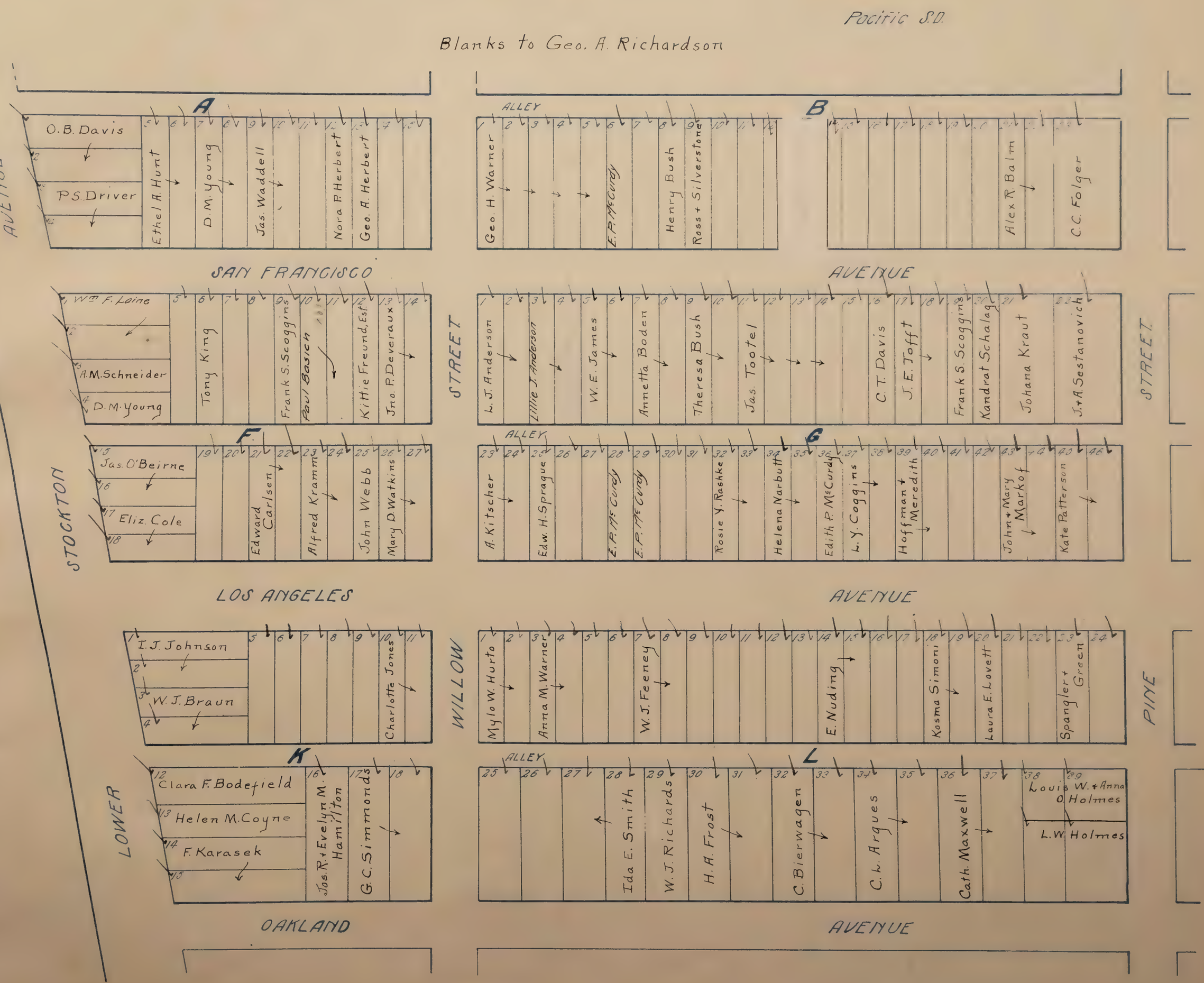

Gould

GOULD
OR
BROOKE REALTY CO. SUBD. No 112
LOCATED IN THE
N.E. 1/4 of Sec. 19, T.8N., R.5E.
Scale: 75'=1"

Pacific 8.2

Blanks to Geo. A. Richardson

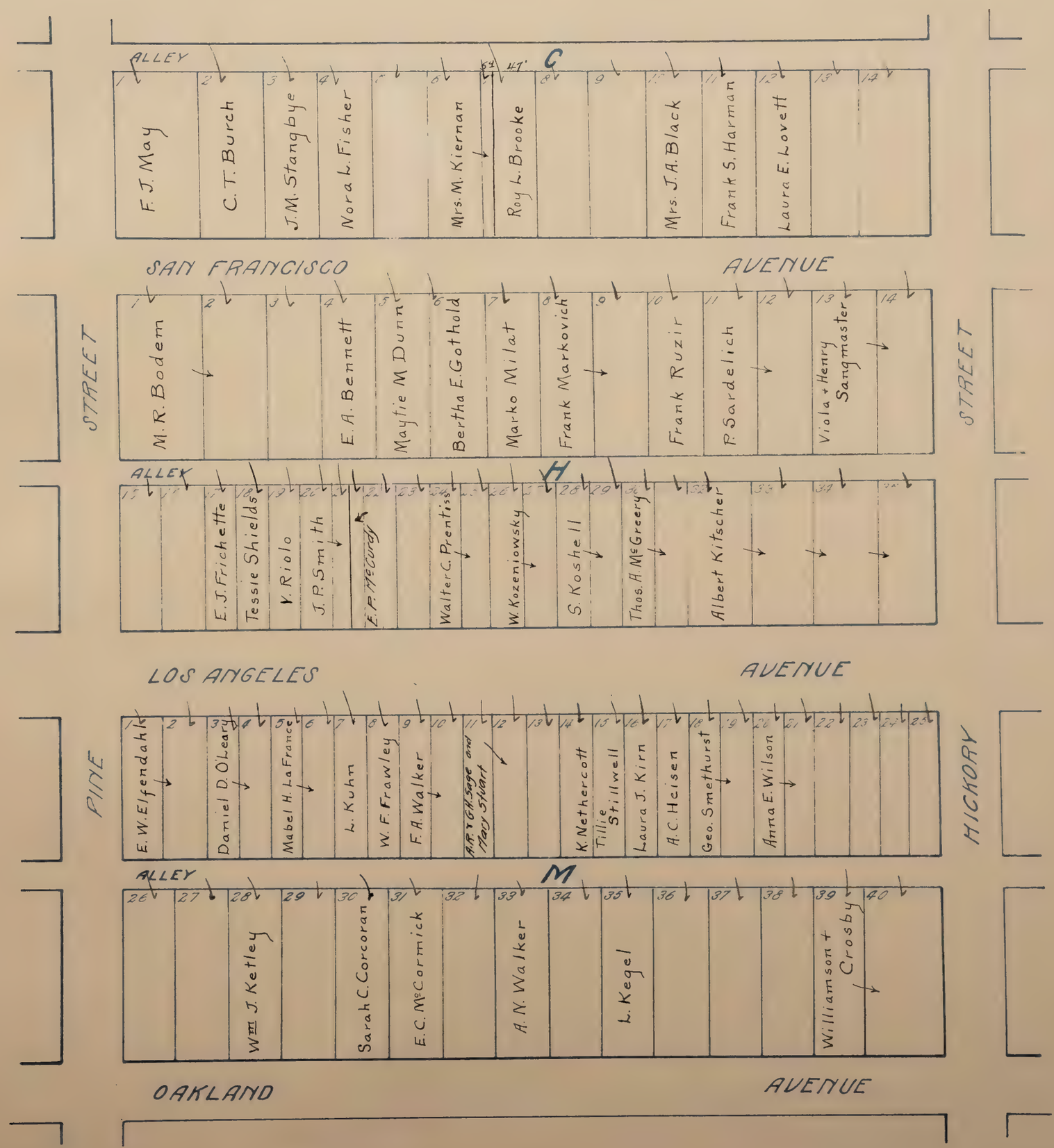

GOULD ✓

OR

BROOKE REALTY CO. SUBD. No 112

LOCATED IN THE

N.E. 1/4 of Sec. 19, T.8N., R.5E.

Scale: 75'=1"

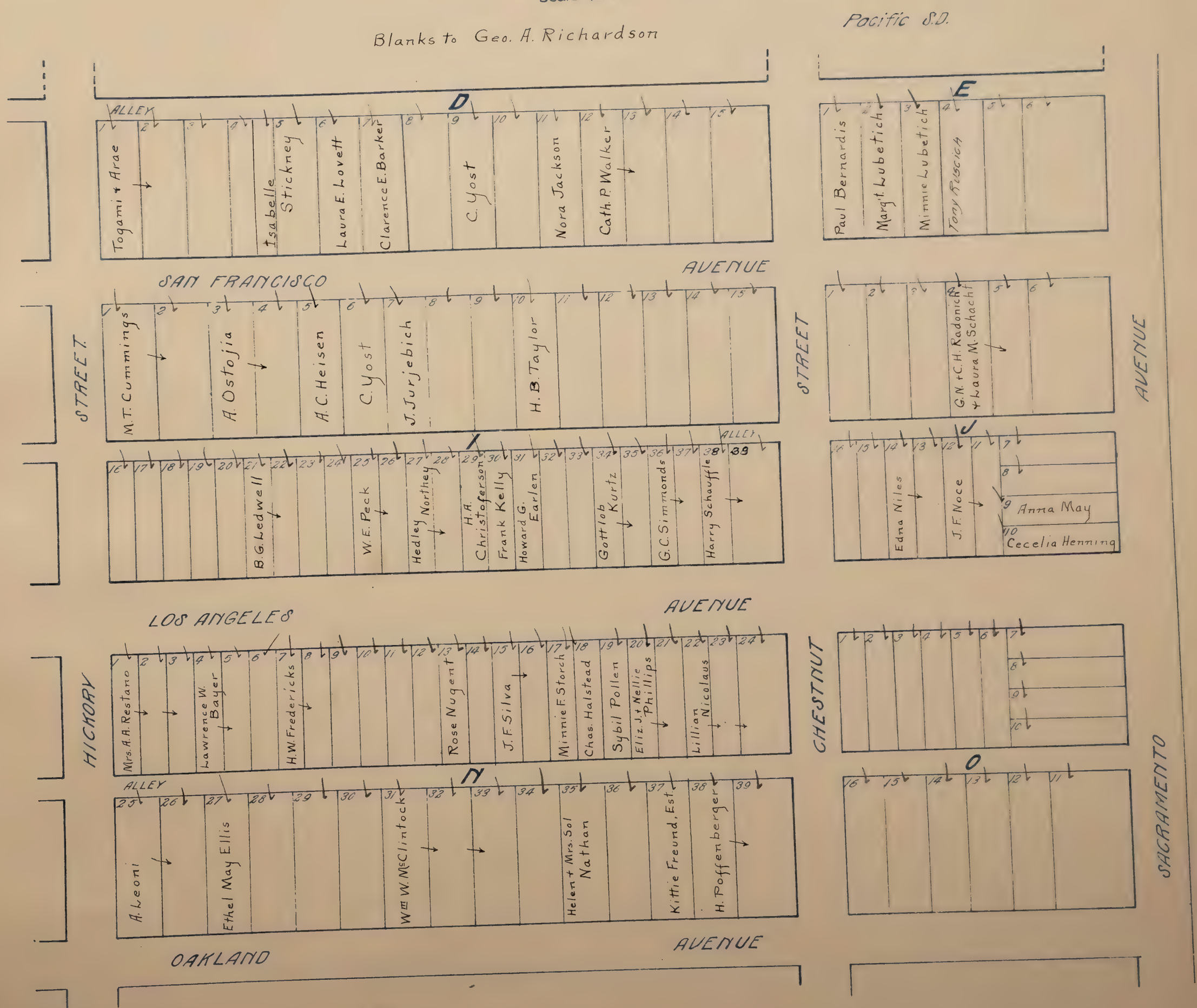

GOULD
OR
BROOKE REALTY CO. SUBD. No 112
LOCATED IN THE
N.E. 1/4 of Sec. 19, T.8N., R.5E.
Scale: 75'=1"

Blanks to Geo. A. Richardson

Pacific C.D.

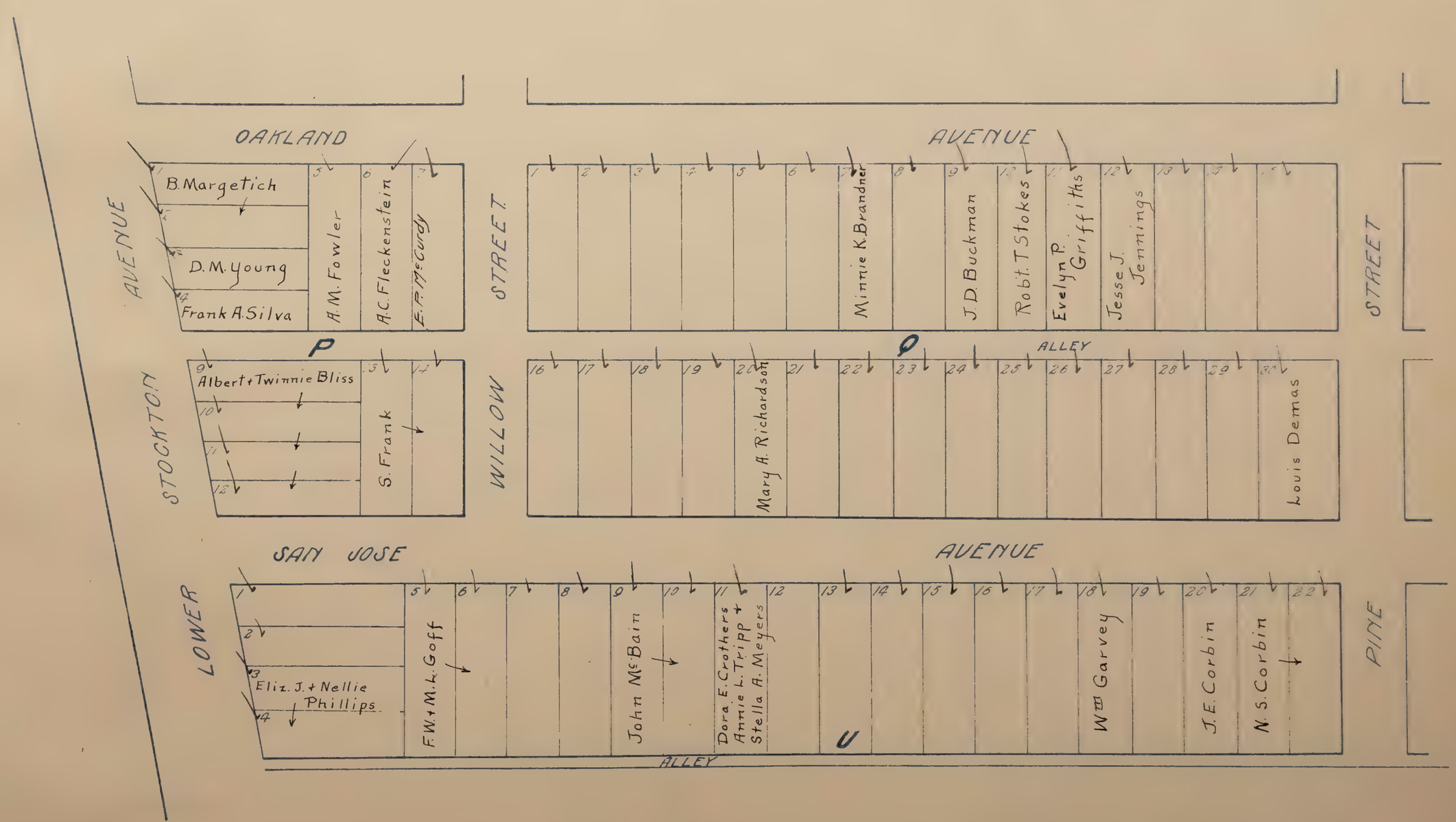

GOULD

OR

BROOKE REALTY CO. SUBD. No 112

LOCATED IN THE

N.E. 1/4 of Sec. 19. T. 8 N., R. 5 E.

Scale: 75' = 1"

Pacific S.D.

Blanks to Geo. A. Richardson

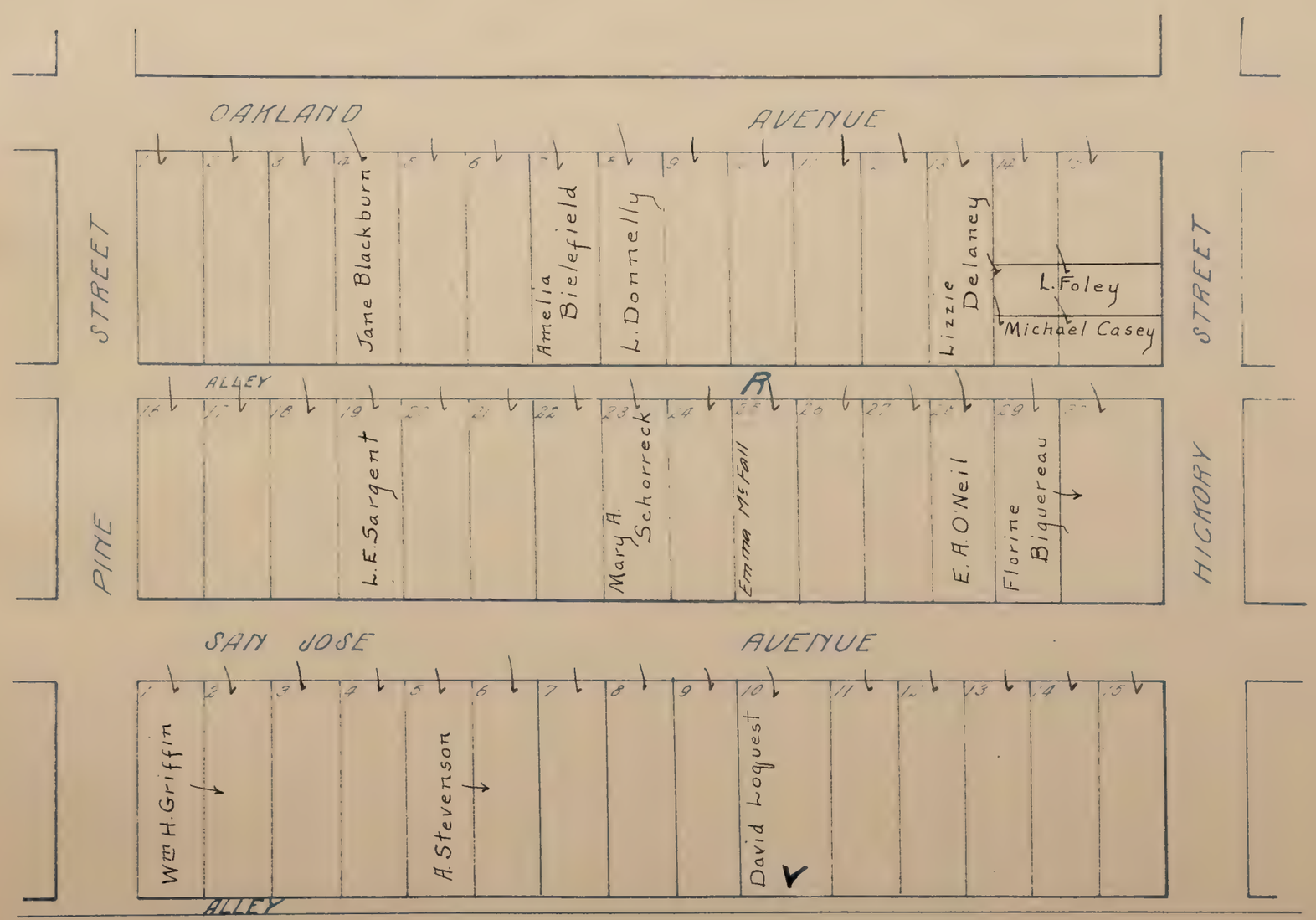

AMMENDED MAP
of
GOULD
or
BROOKE REALTY CO. SUBD. Nº 115
LOCATED IN THE
N.E. 1/4 of Sec. 19, T.8N., R.5E
Scale: 100' = 1"

Pacific S.D.

Blanks to Geo. A. Richardson

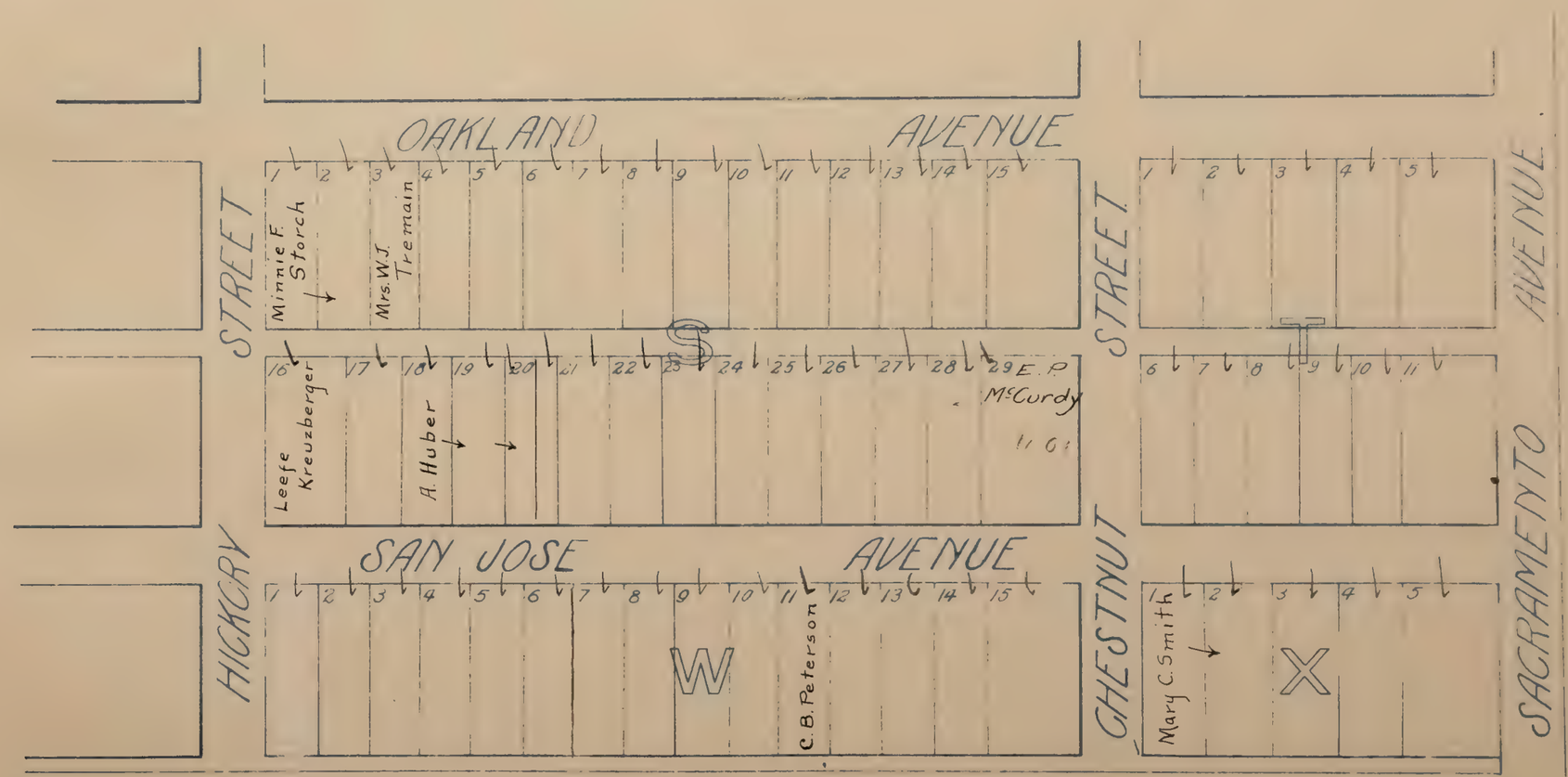

GOWER & WILES SUBD No. 4

located in

T.5N. R6&7E MD3&M

Scale: 1" = 8 Chains

Blanks to George W. Lewis

ALABAMA S.D.

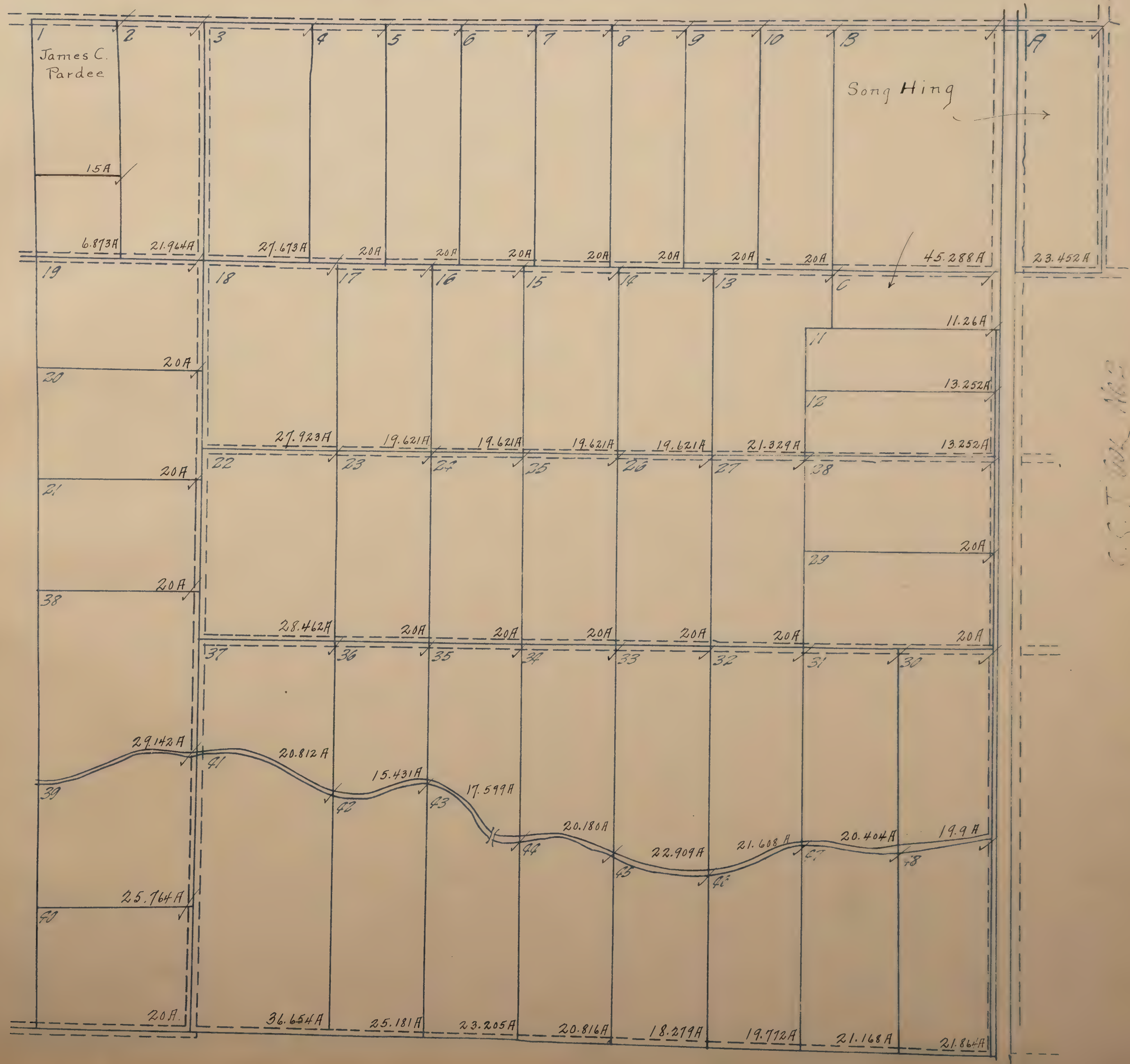

Gower & Wiles

GRANLEES TRACT

located in
N.E. 1/4 Sec. 20 T.8 N.R.5E.
Scale: 1in.=50ft.

FRUIT RIDGE S.D.

Blanks to R.E. Granlees

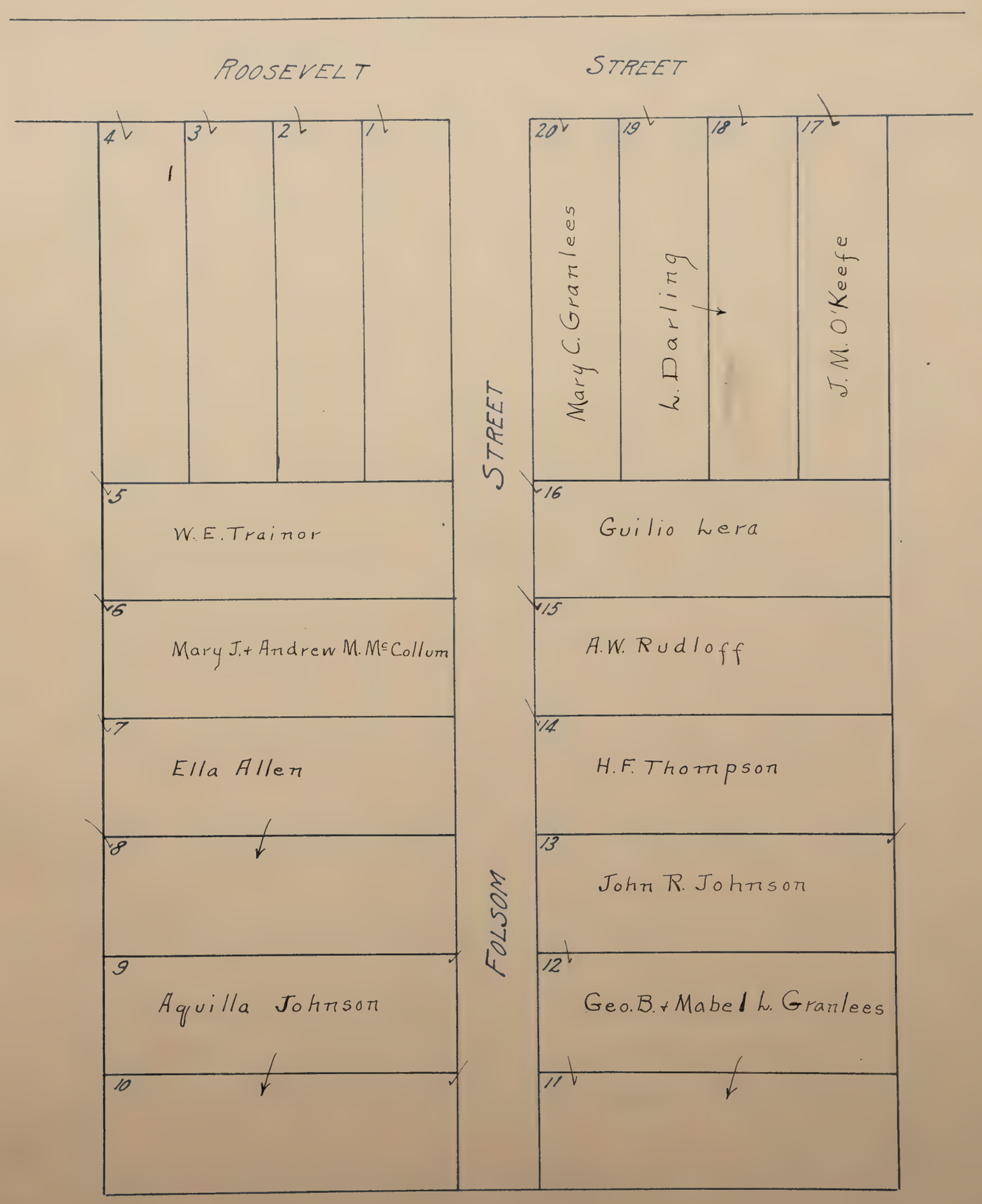

Granlees

GREENWOOD

Located

Sections 43 & 44 Range [illegible] Del Paso

Scale 1" = 80 [illegible]

Blanks to W. A Banta + John E. Beyer
All Lots 10 Acres unless otherwise noted

[illegible] S.D.

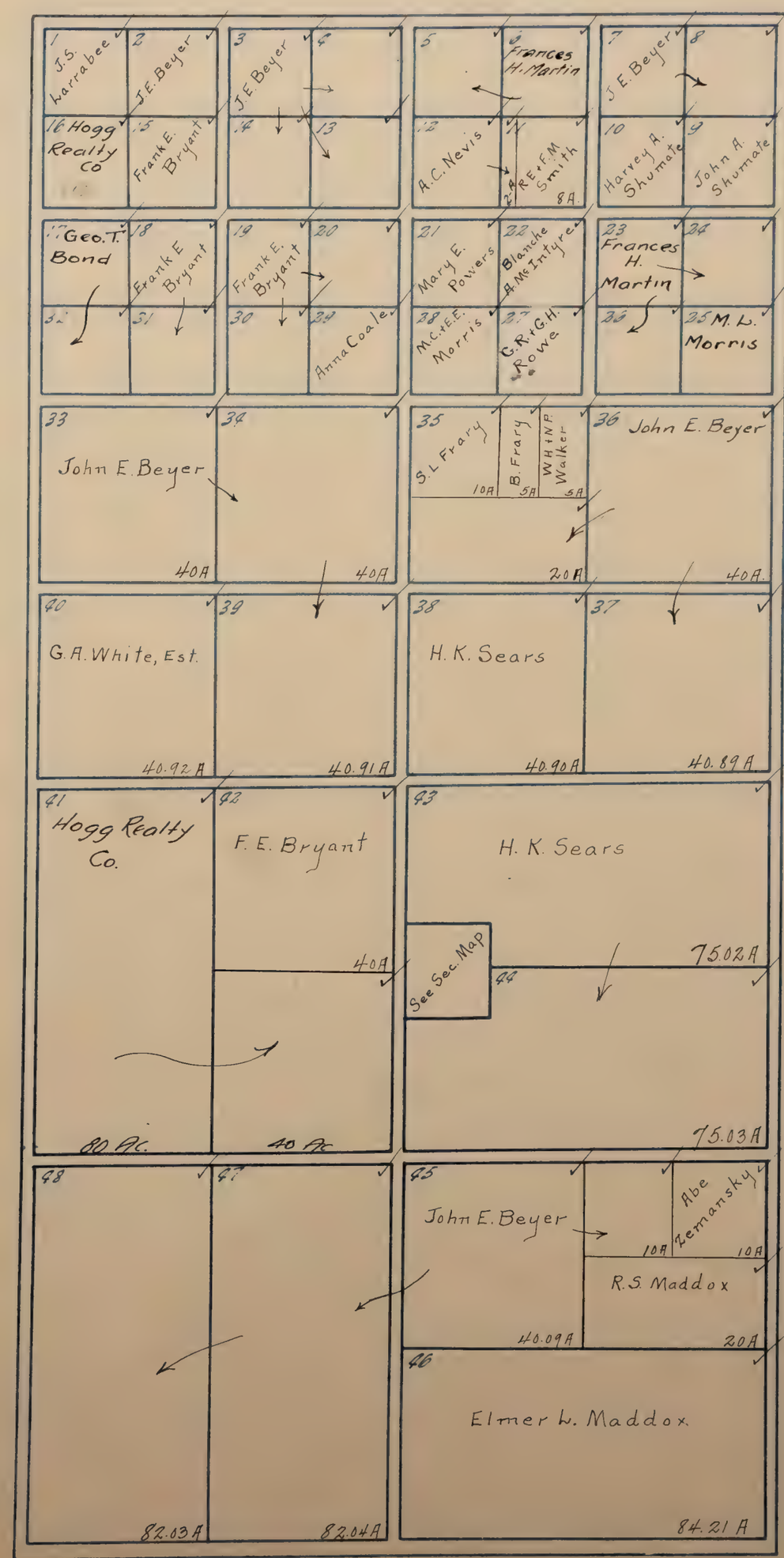

Greenwood

GUNTERS ADDITION TO ELK GROVE

located in
E½ Section 6 T.6 N. R.6 E.
Scale 1" = 300 ft.

Victory S.D.

Blanks to Mary M. Gunter

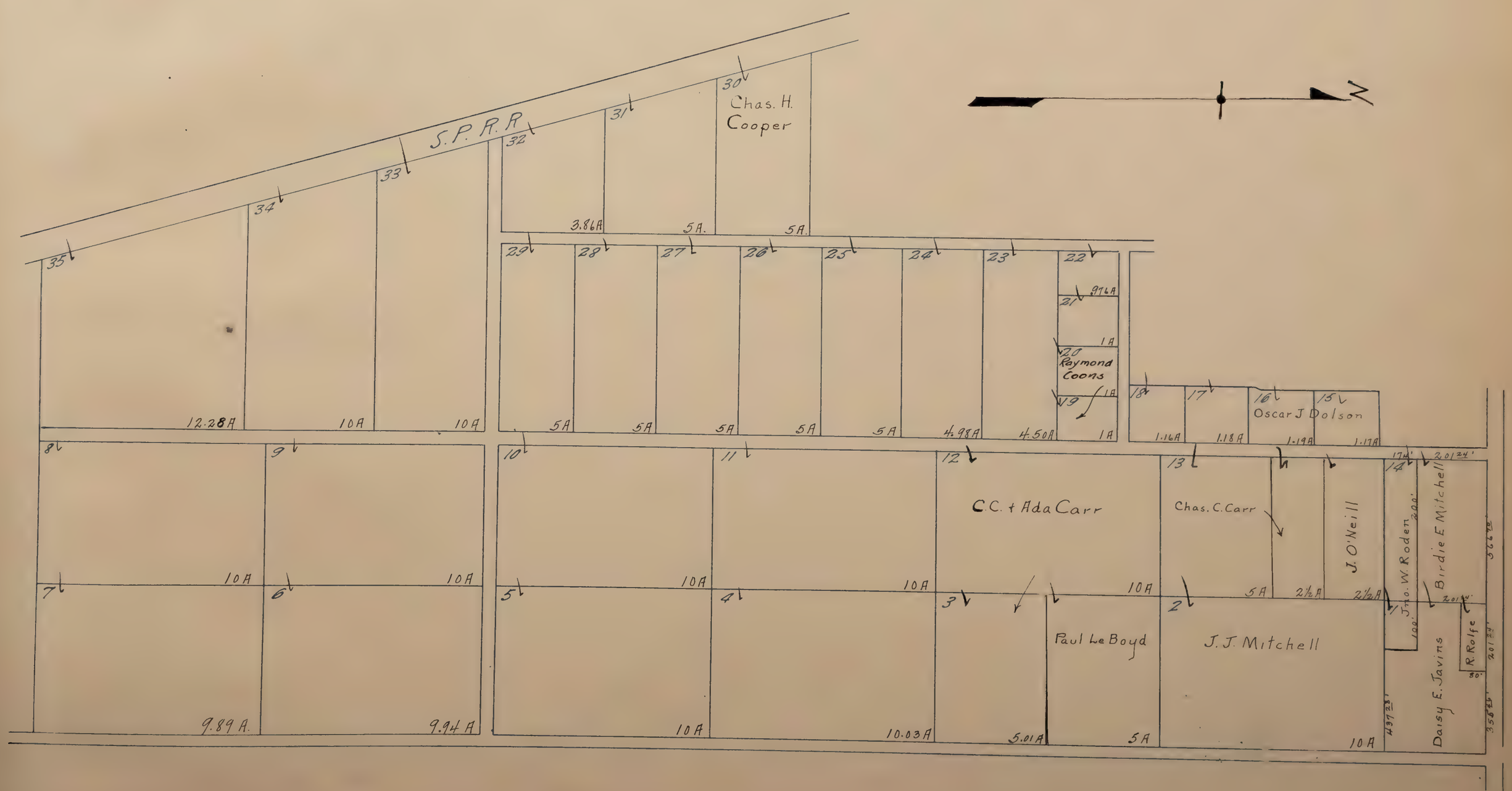

Gunthers